















EXTENT OF URBAN GROWTH CELL


 LAND TO BE RE-ZONED FROM PUTARURU BUSINESS TO PUTARURU RESIDENTIAL

 REVERSE SENSITIVITY MITIGATION REQUIRED (See Rule 8.3.4u)

 LAND TO BE RE-ZONED FROM RURAL TO PUTARURU RESIDENTIAL

Zones	
	Neighbourhood Retail
	Rural
	Arapuni Village
	Residential
	Rural Residential
	Business
	Town Centre
	Tokoroa Airport
	Electricity Generation
	Industrial

 Designations

 0 100 200 metres
Scale 1:5 000

These maps contain cadastral information provided by Land Information New Zealand under Creative Commons Licensing.