



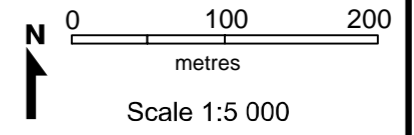
**EXTENT OF URBAN GROWTH CELL**  
 REVERSE SENSITIVITY MITIGATION REQUIRED (See Rule 8.3.4u)  
 LAND TO BE RE-ZONED FROM RURAL TO PUTARURU RESIDENTIAL



**District Plan  
 Zone Series  
 Operative  
 July 2015**

Zones	
	Neighbourhood Retail
	Rural
	Arapuni Village
	Residential
	Rural Residential
	Business
	Town Centre
	Tokoroa Airport
	Electricity Generation
	Industrial

 Designations



These maps contain cadastral information provided by Land Information New Zealand under Creative Commons Licensing.

18	20	21
22		