Land Transport
BYLAW 2017



South Waikato District Council

Responsibility: Assets

COUNCIL BYLAW

Adopted by Council - December 2017

■ **APPROVED FOR ISSUE**	
■ **By:** Ted Anderson	■ **Date:** December 2017

Document Holders

■ **Document No**	■ **Holder**	■ **Position**
■ 1	■ Ted Anderson	■ Group Manager Assets
■ 2	■ Sharon Robinson	■ Group Manager Regulatory
■ 3	■ Kerry Beckett	■ Animal and Compliance Manager
■ 4	■ Phil Burt	■ Infrastructure and Maintenance Manager

■ **Revision Schedule**					
Rev. No	**Date**	**Description**	**Prepared By**	**Reviewed By**	**Approved By**
■ 01	■ 24/04/08	■ Schedules 2/7	■ Julie Cathie	■ Gordon Naidoo	■ Ted Anderson
■ 02	■ 18/09/08	■ Adoption of Parking and Traffic Bylaw 2008 ■ Schedules 1/6/7	■ Julie Cathie	■ Gordon Naidoo	■ Ted Anderson
■ 03	■ 23/04/09	■ Schedule 6	■ Julie Cathie	■ Gordon Naidoo	■ Ted Anderson
■ 04	■ 24/06/10	■ Schedules 4/6	■ Julie Cathie	■ Gordon Naidoo	■ Ted Anderson
■ 05	■ 11/10/11	■ Schedules 3, 4 & 6	■ Sandi Curreen	■ Gordon Naidoo	■ Ted Anderson
■ 06	■ 2/10/14	■ Schedules 5/6	■ Sandi Curreen	■ Gordon Naidoo	■ Ted Anderson
■ 07	■ 30/11/17	■ Bylaw Review	■ Julie Cathie	■ Gordon Naidoo	■ Ted Anderson
■ 08	■ 5/12/19	■ Schedules 2, 3, 5, 6 & 7	■ Julie Cathie	■ Andrew Diffey	■ Ted Anderson

Contents

1. Introduction 6

2. Title 6

3. Commencement 6

4. Interpretation 6
4.1 Definitions 6

5. Bylaw Management 10

6. General 12

7. Parking 12
7.1 Parking and Stopping Restrictions 13
7.2 Stopping places for special vehicles 13
7.3 Loading Zones 13
7.4 Disabled Person Parking Places Reserved 13
7.5 Parking Places Reserved 14
7.6 Method of Parking 14
7.7 Long Term Parking 14
7.8 Parking on Planted Areas, Footpaths, Medians, Traffic Islands 14
7.9 Standing Vehicles on Roads 14
7.10 Stopping in Service Lanes 14
7.11 Displaying Vehicles on Road 15
7.12 Heavy Motor Vehicle Parking 15
7.13 Off Road Parking 15

8. Traffic 15
8.1 One-Way Roads 15
8.2 Turning Traffic Prohibited 15
8.3 Heavy Traffic Restrictions/Prohibitions 16
8.4 Stock Vehicles Restrictions/Prohibitions 16
8.5 Road Reserved for Special Vehicles 16
8.6 Restrictions on the Use of Formed, Unformed and Paper Roads 16
8.7 Road Works 16
8.8 Damage to Signs 16

9. Other Matters 17
9.1 Leaving Objects on the Road 17
9.2 Window Washing and Selling of Goods at Intersections 17
9.3 Public Assembly on Roadway 17
9.4 Stock 17
9.5 Air Assisted (Jacobs) Brake 17
9.6 Vehicles Over 3,500 kg Prohibited 17
9.7 Bona Fide Purposes of Travel 18

10. Miscellaneous 18
10.1 Continuation 18
10.2 Register of Parking and Traffic Resolutions 18
10.3 Application Procedure for Written Permission/ Permit 18

11. Offences 18

12. Exemptions 19

13. Right of appeal 19

14. Adoption of Bylaw 20

Schedule 1 – Designated Loading Zones 22
Part 1: Tokoroa Urban - As depicted on Map 1 and 2 22
Part 2: Putaruru Urban – As depicted on Map 3 22
Part 3: Tirau Urban – As depicted on Map 4 22

Schedule 2 - Time Limited Parking 23
Part 1: Tokoroa Urban - As depicted on Map 5 23
Part 2: Putaruru Urban - As depicted on Map 6 24
Part 3: Tirau Urban 25
Part 4: Arapuni 25

Schedule 3 - Designated Zone: Parking For Disabled Persons 26
Part 1: Tokoroa Urban - as Depicted on Map 7 26
Part 2: Putaruru Urban – as Depicted on Map 8 26
Part 3: Tirau Urban – as Depicted on Map 9 26

Schedule 4 - Designated Taxi Stands 27
Part 1: Tokoroa Urban - As depicted on Map 10 27
Part 2: Putaruru Urban 27
Part 3: Tirau Urban 27

Schedule 5 - Designated Bus Stops 28
Part 1: Tokoroa Urban - As Depicted on Maps 11, 12, 13, 14, 15, 16 and 17 28
Part 2: Putaruru Urban - As depicted on Map 18 and 19 28
Part 3: Tirau Urban - As depicted on Map 20 29
Part 4: Arapuni Village - As depicted on Map 21 29

Schedule 6 - No Stopping Lines 30
Part 1: Tokoroa 30
Part 2: Putaruru 36
Part 3: Tirau 37

Schedule 7 – Designated One Way Roads 38

Schedule 8 – Designated Public Carparks 39

Schedule 9 – Designated Special Vehicle Lanes and Cycle Tracks 40

Schedule 10 – Stock and Designated Stock Routes 41

Schedule 11 – Designated Motorcycle Parking 42
Part 1: Tokoroa Urban – As depicted on Map 3 (Designated Time Limited Parking, Tokoroa) 42

Maps (see following pages) **43**

Speed Limits **66**

Schedules **66**
Schedule 7.4 – Urban Traffic Areas – 50 km/h 67
Schedule 7.4 – Rural Traffic Areas – 50 km/h 68
Schedule 7.5 – Urban Traffic Areas – 60 km/h 69
Schedule 7.6 – Urban Traffic Areas - 70 km/h 70
Schedule 7.7 – Urban Traffic Areas – 80 km/h 71
Schedule 7.7 – Rural Traffic Areas – 80 km/h 71
Schedule 7.8 – Rural Traffic Areas - 100 km/h 72
Speed Limit Map – Tokoroa 73
73
Speed Limit Map – Putaruru 74
74
Speed Limit Map - Tirau 75
Speed Limit Map – Arapuni 76

Land Transport Bylaw 2017

Responsibility:	Group Manager Assets
First adopted:	13 December 2017
Historic revision dates:	5 December 2019 (19/326)
Next review date:	January 2023
Review frequency:	Not less than once every five to ten years as required by Sections 158 & 159 of the Local Government Act 2002
Approval authority:	Council
Consultation required:	Special Consultative Procedure (LGA sec 156)
Record number:	DocSet ID 407377
Associated documents:	(any central government guidelines, Council strategies, bylaws etc)

1. Introduction

The South Waikato District Council makes this Bylaw under Section 22AB of the Land Transport Act 1998.

2. Title

The title of the Bylaw shall be the South Waikato District Council Land Transport Bylaw 2017.

3. Commencement

This bylaw shall come into force after Council resolves to adopt the bylaw and the date of commencement of the bylaw shall be identified in Council's resolution.

4. Interpretation

4.1 Definitions

In this bylaw, unless inconsistent with the context:

Act means the Land Transport Act 1998.

Animal means stock, poultry and any other vertebrate animal of any age or sex that is kept in a state of captivity or is dependent upon human beings for its care and sustenance.

Approved means approved by the Council or by any officer authorised on that behalf by the Council.

Arterial Road means a road described as a Primary or Arterial Secondary Collector road as described by the road classification.

Authorised Agent means any person who is not an employee of the Council but is authorised by the Council to act on its behalf.

Authorised Officer means any person appointed or authorised by the Council to act on its behalf and with its authority including a parking warden appointed by Council under section 7 of the Transport Act 1962 or any Police Officer.

Bicycle includes every bicycle, tricycle, unicycle, velocipede or similar carriage designed to be propelled solely by the muscular energy of the rider, but does not include a wheelchair or similar vehicle.

Bus means a motor vehicle designed solely or principally for the carriage of 13 persons or more, including the driver.

Bylaw means a bylaw of the Council for the time being in force, made under the provisions of any Act or authority enabling the Council to make bylaws.

Council means the South Waikato District Council or any officer authorised to exercise the authority of the Council.

Custodian means any person for the time being appointed by Council to control or manage or to assist in the control and management of any land, building, or premises belonging to or under the jurisdiction of the Council.

Cycle Track of Council means any portion of road on Council land which has been declared as such by a resolution.

Designated means specified by the Council by resolution.

Disabled Person Parking Space means an area reserved for the stopping, standing or parking of disabled persons motor vehicles.

Disabled Persons Motor Vehicle means a parked motor vehicle displaying a Mobility Card issued by the New Zealand Crippled Children Society Incorporated (NZCCS).

District means the district within the jurisdiction and under the control of the Council.

Driver of a vehicle includes any person in charge of the vehicle.

Enforcement Officer means a Police Officer or any other person appointed to carry out any of the duties of an officer.

Footpath means as much of any road or public place that is laid out or constructed by the authority of the Council for pedestrian use. This includes any part of a vehicle crossing or temporary crossing laid out or constructed over a footpath, and edging, kerbing, channelling thereof and any footbridge. (Definition sourced from Land Transport (Road User) Rule 2004).

Goods Service Vehicle means a motor vehicle designed exclusively or principally for the carriage of goods, but does not include a tractor.

Heavy Motor Vehicle means a motor vehicle the gross laden weight of which exceeds 3,500 kg but it excludes vehicles used, kept, or available for the carriage of passengers for hire or reward. (Definition sourced from Land Transport (Road User) Rule 2004).

Intersection has the same meaning as in the Road Transport (Road User) Rule 2004.

Loading Zone means an area of marked roadway designated solely for the purpose of loading or unloading goods or passengers. (Definition sourced from Land Transport (Road User) Rule 2004).

Local Authority means the Council, person, or group of persons authorised by any Act to make bylaws, and which has made this bylaw, and includes the body corporate on behalf of which any such Council, person, or group acts.

Long Term Parking means parking a vehicle on the road for a continuous period exceeding three days.

Mobility Parking Permit means a current Mobility Parking Permit issued by a branch of NZCCS.

Motor Vehicle shall have the meaning assigned to it from time to time by the Land Transport Act 1998.

Network Utility Operator has the meaning set out in section 166 of the Resource Management Act 1991.

Offence includes any act or omission in relation to this bylaw or any part thereof for which any person can be punished either on indictment or by summary process.

Ornamental Grass Verge or Plot includes every flower bed, grass verge or plot, shrubbery or planted area which has been constructed as such and which is separated from the carriageway by kerbing or other well-defined edging.

Parking and Park mean:

(a) In relation to any road, the stopping or standing of a vehicle for any period exceeding 5 minutes on that road.

(b) In relation to any other portion of any land or building, the stopping or standing of a vehicle on that portion of land or building.

(Definition sourced from Land Transport (Road User) Rule 2004).

(c) Other than a vehicle picking up or setting down passengers in a loading zone or reserved parking area, and entitled to do so on that portion of the road zone.

Parking Place means an area of land which the Council has declared to be a place which may be used by the public for the parking of vehicles.

Passenger Service Vehicle means a vehicle used or available for use in a passenger service for the carriage of passengers; but does not include a vehicle specified as an exempt vehicle in Part 2 of Schedule 1 to the Transport Services Act 1989 or in regulations referred to under that Act (Definition sourced from Transport Services Licensing Act 1989).

Person includes a corporation sole and also a body of persons, whether corporate or unincorporated.

Principal Administrative Officer means the principal administrative officer of Council, irrespective of the designation given to that officer, and includes any person for the time being appointed by the Council to perform the duties or a particular duty of the principal administrative officer.

Public Notice shall have the meaning assigned to it from time to time by the Local Government Act 2002.

Public Place means any place that, at any material time, is under the control of the Council and is open to or being used by the public, whether free or on payment of a charge; and includes any road whether or not it is under the control of the Council. It also includes every reserve, park, public carparks domain, beach, foreshore and recreational grounds under the control of the Council.

Public Work means every activity which the Crown or any Local Authority is authorised to engage in and includes any investigation, enquiry, meeting or item required directly or indirectly for such activity.

Reserve means any land set aside for any public purpose and shall have the same meaning as in the Reserves Act 1977.

Reserved Parking Space means any parking space or parking place which has been reserved by the Council for letting to any person for reserved parking and which is clearly marked by a sign, notice or number or otherwise as being not available for public parking.

Road shall have the same meaning as in the Local Government Act 1974 and shall where the context requires include a street. Road also includes a reference to all or any part of a road and includes:

(a) A street; and carpark

(b) A motorway; and

(c) A place to which the public have access, whether as of right or not; and

(d) All bridges, culverts, ferries, and fords forming part of a road or street or motorway, or a place referred to in paragraph (c); and

(e) All sites at which vehicles may be weighed for the purposes of the Land Transport Act 1998 or any other enactment or this bylaw:

Provided that the road is under the control of the South Waikato District Council. (Definition sourced from Land Transport (Road User) Rule 2004).

Road Margin includes any uncultivated margin of a road adjacent to but not forming part of either the roadway or the footpath (if any). (Definition sourced from Land Transport (Road User) Rule 2004).

Roadway means that portion of the road used or reasonably usable for the time being for vehicular traffic in general. (Definition sourced from Land Transport (Road User) Rule 2004).

Special Vehicle Lane means a lane defined by signs or markings as restricted to a specified class of vehicle; and includes a bus lane, transit lane, cycle lane, and a light rail vehicle lane. (Definition sourced from Land Transport (Road User) Rule 2004).

Speed Limit Means the same as in Land Transport Rule: Setting of Speed Limits 2005 which amends the Land Transport Rule: Setting of Speed Limits 2003.

Stock means live farm animals, including, but not limited to, any cow, ox, heifer, steer, calf, sheep, ram, ewe, wether, lamb, goat, kid, boar, sow and pig of any kind.

Stock Movement means to drive, muster, lead or herd livestock along or across the road reserve.

Stock Vehicle means a vehicle that is carrying stock.

Street, Private Road, Footpath and Private Way shall have the respective meanings assigned to them in the Local Government Act 1974 and shall, where the context requires, include a road.

Transit Lane means a lane for the use of the following (unless specifically excluded by a sign installed at the start of the lane):

(a) passenger service vehicles; or

(b) motor vehicles carrying not less than the number of persons (including the driver) specified on the sign: or

(c) cycles; or

(d) motorcycles; or

(e) mopeds.

(Definition sourced from Land Transport (Road User) Rule 2004).

Urban Road means any road having a maximum speed limit of no more than 70 kilometres per hour (excluding temporary speed limits).

Urban Traffic Area

Means the same as in Land Transport Rule: Setting of Speed Limits 2005 which amends the Land Transport Rule: Setting of Speed Limits 2003.

Vehicle means a contrivance equipped with wheels, tracks or revolving runners, upon which it moves or is moved but does not include:

(a) a perambulator or pushchair;

(b) a shopping or sporting trundler not propelled by mechanical power;

(c) a wheelbarrow or hand trolley;

(d) a child's toy or cycle provided in either case no road wheel (including any tyre) has a diameter exceeding 35cm;

(e) a pedestrian controlled lawn mower;

(f) any pedestrian controlled agricultural machinery not propelled by mechanical power;

(g) any article of furniture;

(h) any invalid wheelchair not propelled by mechanical power;

(i) a bicycle as defined in this bylaw; or

(j) any other contrivance specified by the Minister of Transport by notice in the Gazette.

(k) Any rail vehicle.

(Definition sourced from Land Transport Act 1998).

Waterworks includes all waterworks as defined in Section 5 of the Local Government Act 2002.

Writing, Written or any term of like import means and includes words printed, painted, engraved, lithographed, or otherwise traced or copied.

5. Bylaw Management

Coverage

Words referring to the district, locality, place, person, office, officer, functionary, party, or thing shall be construed distributively as referring to the South Waikato District, locality, place, person, office, officer, functionary, party, or thing, to whom or to which the provision is applicable, related to the South Waikato District.

Headings

The headings to the clauses of this bylaw shall not affect the construction thereof.

Schedules

Every Schedule to this bylaw shall be deemed to form part of this bylaw provided that any such schedule or policy note may be altered from time to time by Council public resolution.

Compliance

For the purposes of this bylaw the word “shall” refers to practices that are mandatory for compliance with this bylaw while the word “should” refers to practices which are advised or recommended.

Officers to continue in office

All officers appointed by the Council under or for the purpose of any repealed bylaw, and holding office at the time of the coming into operation of this bylaw, shall be deemed to have been appointed under this bylaw.

SERVING OF ORDERS AND NOTICES

The Person

There are provisions in this Bylaw that an order may be made upon or a notice may be given to any person requiring them to do or abstain from doing something, or a notice is required to be given or sent to any person. Except where otherwise expressly provided for in any Act, such order or notice shall be delivered to such person, and may be delivered to them either personally or by sending the same, by messenger, post, fax or e-mail, to them at their last-known place or abode or business. If such person is absent from New Zealand the order or notice may be sent to their agent instead of to such person, in any manner mentioned in the last preceding sub-clause.

POWERS OF DELEGATION

In all cases where this bylaw provides for the issue of any order, notice or licence, such order notice or licence shall be deemed to be issued in compliance with this bylaw if the same be issued by any officer of the Council authorised by the Council for that purpose.

Where pursuant to this bylaw any powers or duties are imposed on a Principal Administrative Officer or any authorised officer of the Council that officer may with the consent of the Council delegate any of those powers or duties either generally or particularly to any other officer of the Council.

POWERS OF ENTRY FOR PURPOSES OF THIS BYLAW

The Council shall have for the purpose of doing anything that it is empowered to do under any bylaw, the power to enter for the purpose of inspection, by any authorised officer or an authorised agent, upon:

(a) Any unoccupied land or building; or

(b) Any occupied land or building after giving to the occupier thereof, and where practicable to the owner if the owner is not the occupier, 24 hours notice of the intended entry.

Where the occupier is not the owner and notice has not been given to the owner as above, notice of any entry shall be given to the owner as soon as practicable.

In any sudden emergency causing or likely to cause loss of life, injury or damage to the property or any adjoining property, the council may for the purposes of doing anything it is empowered to do under any bylaw, enter, by an authorised officer or an authorised agent, any occupied land or building without giving

prior notice but shall as soon as practicable thereafter inform the occupier, and where the occupier is not the owner, the owner of the land or building.

Every person who obstructs or hinders any such authorised officer or authorised agent in the exercise of their powers hereunder shall be liable to prosecution for an offence against this bylaw.

NOTE – Specific provisions are also provided under other legislations.

DISPENSING POWER

Where in the opinion of the council full compliance with any of the provisions of this bylaw would needlessly or injuriously affect any person, or the course or operation of the business of, or be attended with loss or inconvenience to any person without any corresponding benefit to the community, the council may, on the special application of that person, dispense with the full compliance with the provisions of this bylaw.

Provided that any other terms or conditions (if any) that Council may deem fit to impose shall be complied with by such person, as aforesaid.

FORMS

Wherever throughout this bylaw forms are prescribed, slight deviations therefrom, but to the same effect and not calculated to mislead, shall not vitiate them.

FEES AND CHARGES

The Council may at any time by ordinary resolution, publicly notified, prescribe fees that may be charged in respect of any certificate, authority, approval, consent given, inspection made or service given by the Council under the provisions of the Local Government Act or any other enactment where that enactment contains no provision for authorising the council to charge a fee.

Where any inspection or service for which a fee has been paid (under the provisions of 111.1) has not been given or made, the Council may refund any such fee or portion thereof as it may determine.

OFFENCES AND BREACHES

No person shall do anything or cause any condition to exist for which a licence or approval from the Council is required under this bylaw without first obtaining that licence or approval, and the failure to do so shall constitute a breach of this bylaw.

No application for a licence or authority from the Council, and no payment of or receipt for any fee paid in connection with such application, licence, or authority, shall confer any right, authority, or immunity on the person making such application or payment.

Any person commits a breach of this bylaw who:

(a) Does, or causes to be done, or knowingly permits or suffers to be done anything whatsoever contrary to or otherwise than as provided by this bylaw; or

(b) Omits or neglects to do, or knowingly permits or suffers to remain undone, anything which according to the true intent and meaning of this bylaw, ought to be done by them at the time and in the manner therein provided; or

(c) Does not refrain from doing anything which under this bylaw they are required to abstain from doing; or

(d) Knowingly permits or suffers any condition of or things to exist contrary to any provision contained in this bylaw; or

(e) Refuses or neglects to comply with any notice duly given to him/her under this bylaw; or

(f) Obstructs or hinders any authorised officer of council in the performance of any duty to be discharged by that officer under or in the exercise of any power conferred upon him/her by this bylaw; or

(g) Fails to comply with any notice or direction given under this bylaw.

And who does not within a reasonable time after notice in writing has been given to them by the Council or any authorised officer of the council, carry out the remedial action specified in that notice.

The notice shall state the time within which the remedial action is to be carried out, and may be extended from time to time by written authority of an authorised officer.

The provisions of this clause shall also apply to any building, part of a building, work, appliance, or material that has, before the coming into force of this bylaw, been constructed, affixed, or provided or omitted contrary to or otherwise than as provided by any provision of any bylaw hereby repealed, but re-enacted, in substance in this bylaw. Notice as aforesaid may be given and renewed in respect of any such building, part of a building, work, appliance or material.

Where it is suspected that any person has committed a breach of this bylaw, that person shall, on the direction of an authorised officer provide his/her full name and address.

PENALTIES FOR BREACH OF BYLAWS

Every person who fails to comply with any part of this bylaw commits an offence and shall be subject to the penalty provisions outlined in section 242 (Penalties for offences) of the Local Government Act 2002.

Pursuant to section 242 of the Local Government Act 2002, for the continuing breach of any bylaw, the Council may apply to the court of competent jurisdiction for an injunction to restrain the further continuance of the breach.

The continued existence of any work or thing in a state contrary to this bylaw shall be deemed a continuing offence within the meaning of this clause.

Note that in relation to Section Four of this Bylaw that the Land Transport (Road User) Rule 2004 creates a number of offences in relation to stopping, standing and parking of vehicles. Without limiting this bylaw, every person commits an offence against this Part of this bylaw, who:

(a) Fails to comply in all respects with any prohibition, restriction, direction or requirement indicated by the lines, markings, traffic signs and other signs or notices laid down, placed, made or erected on or upon any road, public carpark, reserve or other places controlled by the Council pursuant to any of the provisions of this Part of this bylaw or any resolution made under this Part of this bylaw;

(b) Fails to comply with any condition, duty or obligation imposed by this Part of this bylaw or by any resolution made under this Part of this bylaw.

Note that in relation to Section 11 of this Bylaw that the Land Transport (Road User) Rule 2004 creates a number of offences in relation to the operation of vehicles on the road. In addition to the Land Transport (Road User) Rule 2004, a person commits an offence against this bylaw who fails to comply with any relevant clauses in Section 11 of this bylaw. A person who commits an offence described in Section 11 of this bylaw can be liable on summary conviction of a fine.

6. General

6.1 Words implying the singular include the plural and vice versa.

6.2 Any notice, order or other document which is required by this bylaw to be served or given or sent to any person shall be deemed to have been duly served, given or sent if delivered to such person or left at his or her residence or work place or posted to such person to his or her last known address.

6.3 Any notice required to be sent or signed by or on behalf of the Council may be sent or signed by any Authorised Officer.

6.4 Any resolution of the Council may be amended, rescinded or reinstated by a further resolution of the Council.

7. Parking

(Section 22AB of the Land Transport Act 1998)

Note that Section 7 should be read in association with the schedules and maps as part of this Bylaw.

7.1 Parking and Stopping Restrictions

7.1.1 Council may by resolution publicly notified:

(a) Prohibit or restrict the stopping, standing or parking of a vehicle of any specified class or description, on a road; or

(b) Limit the stopping, standing or parking of a vehicle on a road to vehicles of specified class or description; or

(c) Limit the period of time that a vehicle may park on any part of a road where stopping, standing or parking is limited to such vehicles; or

(d) Declare any portion of road as time limited for parking in Putaruru or Tokoroa as listed in Schedule Two; or

(e) Declare any portion of road as parking for disabled persons in Putaruru or Tokoroa as listed in Schedule Three; or

Any such resolution may apply to a specified road or part of a road, or be effective during a specified period of time.

7.1.2 No driver shall, without the prior written permission of the Council, cause or permit a vehicle to be parked in contravention of Section 7.1.1.

7.2 Stopping places for special vehicles

7.2.1 The Council may by publicly notified resolution, reserve and mark out any part of a road as a stopping place or a stand for passenger service vehicles (eg bus or taxi) or for any other specified class of vehicle (eg bicycle stand).

7.2.2 No driver shall, without the prior written permission of the Council, cause or permit a vehicle to be parked in contravention of Section 7.2.1.

7.2.3 The stopping places listed in Schedule 4 Designated taxi Stands, Schedule 5 Designated Bus Stops and Schedule 11 Designated Motorcycle Parking of this Bylaw are hereby deemed to be authorised under 7.2.1.

7.3 Loading Zones

7.3.1 The Council may by publicly notified resolution reserve any part of a road as a loading zone. In any such resolution, the Council may:

(a) limit the period of time that a vehicle may remain parked in a loading zone; and

(b) prohibit, restrict or limit the stopping, standing or parking of vehicles other than goods service vehicles in a loading zone.

7.3.2 The loading zones listed in Schedule 1 of this Bylaw, Designated Loading Zones, are deemed to be authorised under 7.3.1.

7.4 Disabled Person Parking Places Reserved

7.4.1 The Council may by publicly notified resolution reserve any part of a road as a parking place for use only by any disabled person(s) whether that person is a passenger in, or the driver of the vehicle.

7.4.2 In a resolution under Clause 7.4.1 the Council may restrict the stopping, standing or parking of vehicles in parking places so reserved, to holders of a mobility-parking permit in accordance with the conditions of issue.

7.4.3 No driver shall cause or permit a vehicle to be parked on any part of a road in contravention of a resolution under Clause 7.4.1 of this bylaw.

7.4.4 The zones listed in Schedule 3 of this Bylaw, Designated Zone: Parking for Disabled Persons are deemed to be authorised under 7.4.1.

7.5 Parking Places Reserved

7.5.1 The Council may by publicly notified resolution reserve any part of a road as a parking place, either generally or at specified times, for use only by members of a specified class of persons (including, but not limited to, the judiciary, police, diplomatic corps, medical practitioners and senior citizens).

7.5.2 The Council may on application by any person residing in the vicinity of a parking space, grant a permit to that person entitling that person the sole right to park a vehicle in that parking space during such period, and on such conditions, as the Council may determine.

7.5.3 No driver shall cause or permit a vehicle to be parked on any part of a road in contravention of a resolution made or permit granted under clauses 7.5.1 and 7.5.2 of this bylaw.

7.6 Method of Parking

7.6.1 No driver shall park a vehicle in a parking space so that any part of that vehicle extends beyond any line defining that space.

7.7 Long Term Parking

7.7.1 The Council may by publicly notified resolution prohibit long-term parking on any road or part of a road.

7.7.2 No driver shall, without the prior written permission of the Council, cause or permit a vehicle to be parked in contravention of Section 7.7.1.

7.8 Parking on Planted Areas, Footpaths, Medians, Traffic Islands

7.8.1 Subject to sections 7.8.2 and 7.8.3 no driver shall stop, stand, drive or park a vehicle on that part of the road which is:

(a) a footpath/walkway/footway/berm; or

(b) a grass plot; or

(c) a flower bed; or

(d) shrubbery; or

(e) in respect of an urban road only, the road margin.

7.8.2 A person may stop, stand or park a vehicle in contravention of clause 7.8.1 if:

(a) The vehicle is stopped or standing on an authorised vehicle crossing; or

(b) Council has indicated by appropriate signage that vehicles may stop, stand or park in that location; or

(c) That person has obtained the prior written permission of the Council to stop, stand or park a vehicle in that location.

7.8.3 A person may stop, stand or park a cycle, mobility device, or wheeled recreational device on a footpath if so doing does not unreasonably obstruct any other user of the footpath.

7.9 Standing Vehicles on Roads

7.9.1 No driver shall stop, stand or park a vehicle on a road so as to cause an obstruction.

7.9.2 No driver shall, without the prior written permission of the Council, park a vehicle on a road for any period exceeding three days, if that vehicle has no effective motive power in or attached to it, or cannot be safely driven. For the purposes of this clause 'vehicle' also includes a trailer.

7.10 Stopping in Service Lanes

7.10.1 No driver shall stop, stand or park a vehicle in a service lane so as to cause an obstruction, except for so long as is reasonably necessary to load or unload goods or passengers.

7.11 Displaying Vehicles on Road

7.11.1 The Council may by publicly notified resolution prohibit or restrict vehicles being displayed for the purpose of sale, exhibition or demonstration.

7.11.2 No driver shall, without the prior written permission of the Council, park a vehicle on an arterial road or road subject to a resolution under Clause 7.11.1 for the purpose of sale, exhibition or demonstration.

7.12 Heavy Motor Vehicle Parking

7.12.1 The Council may by publicly notified resolution prohibit heavy motor vehicles from parking on any part of a roadway.

7.12.2 No driver of a heavy motor vehicle shall park on that part of a roadway subject to a resolution under Clause 7.12.1 unless the prior written permission from Council has been obtained.

7.13 Off Road Parking

The Council from time to time by public resolution may:

7.13.1 Declare any public land or designated parking building to be a parking place thereby making it subject to this bylaw.

7.13.2 Where any such land or building has been declared a parking place the signs may provide for the following:

(a) Fix the number and location of parking spaces in it.

(b) Specify the vehicles which shall be permitted to park there.

(c) State the days and hours within which parking shall be permitted there.

(d) Fix which part or parts shall be available for public use and which part or parts may be available for reserved parking.

(e) Fix the fees and rentals payable for parking in or on such land and building.

8. Traffic

(Section 22AB of the Land Transport Act 1998)

8.1 One-Way Roads

8.1.1 The Council may from time to time by publicly notified resolution designate a road to be a one-way road or rescind or amend or vary such authorisation from time to time. Note that a one-way road shall apply to all vehicles, other motorised forms of transport, horses and bicycles.

8.1.2 Pursuant to Clause 8.1.1 no person shall drive any vehicle or ride any bicycle in any one-way road other than as outlined in the schedules of this bylaw.

8.1.3 The roads listed in the Schedule 7 of this bylaw as “One-Way Roads” are hereby deemed to be authorised under 8.1.1.

8.2 Turning Traffic Prohibited

8.2.1 The Council may by publicly notified resolution:

(a) prohibit vehicles from turning to the right or to the left, or turning from facing or travelling in one direction to facing or travelling in the opposite direction at any place or on any road specified in that resolution; and

(b) may direct that any such resolution shall apply at all times or only at times specified in the resolution.

8.2.2 Pursuant to Clause 8.2.1 no person shall drive any vehicle or ride any bicycle to turn in way other than prescribed in Section 8.2.1.

8.3 Heavy Traffic Restrictions/Prohibitions

8.3.1 The Council may by publicly notified resolution prohibit or restrict heavy motor vehicles from a road or part of a road or bridge or limit the gross weight of vehicles on a road or part of a road or bridge or prescribe the routes by which and the times by which heavy motor vehicles may pass over roads.

8.3.2 No driver of a heavy motor vehicle shall drive or permit a heavy motor vehicle to be driven on any road contrary to a resolution under Clause 5.3.1 unless:

(a) that vehicle is used for the express purpose of visiting a property with frontage to a road described in the resolution; or

(b) the prior written permission from Council has been obtained.

8.3.3 The prohibitions set out in 8.3.1 and 8.3.2 shall not apply to:

(a) a network utility operator or its authorised agent, or contractor engaged in the provision of, or maintenance of a network utility operation on a road or part of a road.

(b) ambulances, fire service vehicles, tradespersons vehicles, campervans or any other class of vehicles that Council may specify from time to time by resolution publicly notified.

8.4 Stock Vehicles Restrictions/Prohibitions

8.4.1 The Council may by publicly notified resolution prohibit or restrict stock vehicles from a road or prescribe the routes by which and the times by which stock vehicles may pass over roads.

8.4.2 No driver of a stock vehicle shall drive or permit a stock vehicle to be driven on any road contrary to a resolution under Clause 8.4.1 unless the prior written permission from Council has been obtained.

8.5 Road Reserved for Special Vehicles

8.5.1 The Council may by publicly notified resolution reserve a road as a special vehicle lane and/or declare any portion of a road a public cycle track for the sole use of bicycles and any mechanical conveyance normally and lawfully used by a disabled person and may alter or vary the width of any track or abolish the same.

8.5.2 No driver shall drive a vehicle in a special vehicle lane in contravention of a resolution under Clause 8.5.1

8.5.3 The special vehicle lanes or public cycle track listed in Schedule 9 of this bylaw as “Roads reserved for special vehicles” are hereby deemed to be authorised under 8.5.1.

8.6 Restrictions on the Use of Formed, Unformed and Paper Roads

8.6.1 Where an authorised officer considers that there is, or is likely to arise at any place on a road, formed or unformed, under the jurisdiction of the Council, a temporary risk of danger to the public or road user or to road workers; or damage to the road, adjoining land and the environment;

That the Council may temporarily restrict the use of, or speed of, a class of vehicles, which may use any part or length of road. Any such restriction shall be defined by the display of temporary warning signs in conformity with the Traffic Regulations 1976.

8.6.2 Where a restriction is in place under clause 8.6.1, the Council may require the formulation and implementation of a Traffic Management Plan.

8.7 Road Works

8.7.1 Without limiting the Traffic Regulations 1976 and Manual of Transport Signs and Markings Manual (MOTSAM) Part 1 & 2, any vehicle being used for the purpose of maintenance or construction of roading or otherwise, or of any other utility may be driven or parked contrary to any restriction in force under this Part of this bylaw with permission of an authorised officer, provided it is parked or driven with due consideration to other road users.

8.8 Damage to Signs

8.8.1 No person shall interfere with, damage or remove any traffic control sign including attaching advertising (sports/garage sales) to existing signs.

9. Other Matters

(Section 145 Local Government Act 2002)

9.1 Leaving Objects on the Road

9.1.1 No person may place or leave objects (including, but not limited to, shipping containers and rubbish skips) on the road unless the prior permission of council is obtained.

9.2 Window Washing and Selling of Goods at Intersections

9.2.2 No person may, without the prior written permission of Council, wash or clean windows or attempt to wash or clean the windows of vehicle or vehicles stopped at any intersection or approach to any intersection.

9.2.3 No person without the prior written permission of Council shall solicit any subscription, collection or donation at any intersection or within 100 metres of the intersection on any of its approaches, or use the intersection for the purposes of selling any goods or services of any kind.

9.3 Public Assembly on Roadway

9.3.1 A person may apply to Council for a permit authorising an assembly, procession, public meeting or demonstration on a roadway.

9.3.2 No person may take part in any assembly, procession, public meeting or demonstration on a roadway, except where Council has issued a permit authorising the assembly, procession, public meeting or demonstration on the roadway , as the case may be.

9.4 Stock

9.4.1 No person, without the prior written permission of Council, may move stock other than in or on a vehicle, on an urban road or an arterial (Primary/Secondary Collector) road. For the purpose of this bylaw any reference to “stock” shall include:

Cattle (Bull, Cow, Ox, Steer, Calf, Heifer); **Horse** (Stallion, Mare, Gelding, Colt, Filly, Ass, Mule or Foal); **Sheep** Ram, Ewe, Hogget, Wether, Lamb **Goat** (Billy, Nanny or Kid); **Deer** (Stag, Doe or Fawn); **Pig** (Boar, Sow or Pig); or any pastoral animal.

9.4.2 Pursuant to Clause 9.4.1 no person shall move stock other than in or on a vehicle, on an urban road or an arterial (Primary/Secondary Collector) road other than as outlined in the schedules of this bylaw.

9.4.3 The roads listed in Schedule 10 of this bylaw as “Stock Routes” are hereby deemed to be authorised under 9.4.1.

9.5 Air Assisted (Jacobs) Brake

9.5.1 No person shall at any time operate or cause or permit to be operated, a Jacobs engine brake or similar device on an urban road.

9.6 Vehicles Over 3,500 kg Prohibited

9.6.1 The Council may by publicly notified resolution restrict or prohibit any vehicle weighing in excess of 3,500kg from being operated on any road or part of a road.

9.6.2 No driver of a vehicle shall drive or permit that vehicle to be driven in contravention of a resolution under Clause 9.6.1. unless:

(a) that vehicle is used for the express purpose of visiting a property with a frontage to a road described in the resolution; or

(b) prior written permission from council has been obtained.

9.7 Bona Fide Purposes of Travel

9.7.1 No person shall leave any vehicle stationary or unattended on any road other than in connection with the bona fide purposes of travel and stoppages related to travel.

10. Miscellaneous

10.1 Continuation

10.1.1 All parking and traffic restrictions and prohibitions in effect as at the date this bylaw comes into effect shall remain in effect.

10.2 Register of Parking and Traffic Resolutions

10.2.1 The Council will at all times maintain a Register of Parking and Traffic Resolutions made under this bylaw.

10.3 Application Procedure for Written Permission/ Permit

10.3.1 Where this bylaw provides that a person may apply for the prior written permission of Council or obtain a permit from Council, a person may do so by making a written application to the authorised Council Officer.

10.3.2 An application made under clause 10.3.1 must be accompanied by a Traffic Management Plan.

10.3.3 The Council may grant or refuse the application made under Clause 10.3.1. If the application is granted, Council will issue a permit and may impose reasonable conditions on the use of that permit.

11. Offences

11.1 Any person who does or omits, or causes to be done or omitted, any act, or who causes or knowingly permits any condition of things to exist contrary to any of the provisions of this bylaw shall be deemed to have committed a breach of such provisions and on conviction is liable to such penalty as is provided for in Land Transport Act 1998 or where appropriate, the Local Government Act 2002.

11.2 Without limiting bylaw 8.1 above in any way or excluding offences specified elsewhere in this bylaw it shall be an offence against this bylaw for any person to do or commit any of the following in a public place unless the approval of Council has been given:

(a) To cause or permit any vehicle or bicycle to be ridden or driven onto or to stand or rest upon any footpath, ornamental or grass verge or plot laid out in any public place.

(b) To obstruct any public place.

(c) To park any vehicle which by reason of its condition or contents causes an offensive odour.

(d) Move or cause to be moved any vehicle across any footpath or water channel in any public place otherwise than over a crossing properly constructed for such purpose.

(e) Stop or park, or permit the stopping or parking of any vehicles at any of the following places or areas:

(i) On or immediately adjacent to no-stopping areas indicated by a broken yellow line as listed in Schedule Six.

(ii) In a designated loading zone as listed in Schedule One unless the vehicle is a licensed goods service vehicle in the course of its business.

(f) Fail or refuse to obey any directional, parking or speed restriction signs or markings in any public place that have been authorised by council by resolution.

(g) Drive any type of stock in or along any road within the Tokoroa urban, Putaruru urban, Tirau urban and Arapuni Urban boundaries unless such movement follows a designated Stock Movement Route as listed in Schedule 10.

(h) Leave in a parking place a vehicle that is not of the class or classes permitted to use that parking place.

(i) Leave a vehicle in any space in a parking place during the time it is reserved by the Council for some other person or is not permitted to be used at the time by any vehicle.

(j) Leave a vehicle in a parking area except entirely within any lines defining a parking space.

(k) Leave a bicycle on a footpath in such a way as to obstruct foot traffic.

11.3 No person being the driver or in charge of any vehicle shall stop or stand that vehicle in any service lane, private way or passage vested in or under the control of the Council except for so long as is reasonably necessary to set down or take up passengers or to load or unload that vehicle.

11.4 Every application for consent under this part of this bylaw shall be made in writing addressed to the Chief Executive and shall contain all information considered necessary by the Council.

11.5 Every consent shall state the name of the person to whom given, the date, place and time when the activity consented to is to be held, performed or erected and other conditions as considered appropriate by Council.

12. Exemptions

12.1 The provisions of this bylaw shall not apply to:

(a) Any vehicle under the control of, or parked, stopped or diverted by the direction of any Traffic Officer, Police Officer or Authorised Officer.

(b) Any vehicle at which time is being used by a registered medical practitioner on urgent medical business.

(c) Any fire fighting, civil defence vehicle or other rescue vehicle or appliance whilst being used in an emergency.

(d) Any vehicle engaged on Council or public work at the place where:

(i) No other practicable alternative is available

(ii) The vehicle is being used with due consideration for other road users.

(iii) The act was reasonably necessary for the purposes of that work.

(e) Any vehicle parked, stopped or diverted by an appropriate traffic control sign.

(f) A vehicle stopped in a traffic emergency, accident or for other unavoidable cause, for as long as shall be reasonably necessary.

13. Right of appeal

13.1 Any person who claims to be unfairly or adversely affected by a decision, order or direction, given by an authorised officer or authorised agent in administrating any bylaw may appeal to Council for relief.

13.2 The Appeal must be in writing setting out the reasons for the Appeal and must be received by Council within fourteen (14) days after the date on which the decision, order or direction being appealed against was given.

13.3 The Council may appoint any standing committee of Council to consider the Appeal and to consider written submissions or submissions delivered in person from the appellant if the committee so decides within 25 working days of the closing date of the receipt of the appeal.

13.4 The committee, after considering such evidence and submissions as it thinks necessary, may revoke, confirm, or modify the decision, order, or direction that gave rise to the Appeal.

14. Adoption of Bylaw

The foregoing bylaw was duly adopted by resolution of the South Waikato District Council following completion of the Special Consultative Procedure prescribed by Sections 83 & 86 of the Act.

I, Benjamin Smit, Chief Executive of South Waikato District Council, CERTIFY that this bylaw was made by Resolution No 17/317 on the 13th day of December 2017, and was duly amended on the 5th day of December 2019 to come into effect on the 6th day of December 2019.

Dated this 5th day of December 2019.

The **COMMON SEAL** of **THE**)
SOUTH WAIKATO DISTRICT COUNCIL)
were hereto affixed in the presence of:)

JR Shattock – Mayor

B Smit – Chief Executive

Annotations

Res No	Date	Description
17/317	13 December 2017	Adopted by Council
19/326	5 December 2019	Amendment to Schedule 2 – Time Limited Parking
		Amendment to Schedule 3 – Designated Zone: Parking for Disabled Persons
		Amendment to Schedule 5 – Designated Bus Stops
		Amendment to Schedule 6 – No Stopping Lines
		Amendment to Schedule 7 – Designated One Way Roads

Schedule 1 – Designated Loading Zones

Part 1: Tokoroa Urban - As depicted on Map 1 and 2

Maximum period being 15 minutes, Goods Services Vehicles only, in the following areas (note RAMM is defined as Roading Asset Maintenance Management):

	Street/Road	RAMM Route Position	A distance of:
1	Roslin Street (west side)	RD 32 - 45	13 metres

Maximum period being 10 minutes in the following areas:

	Street/Road	RAMM Route Position	A distance of:
1.	Bonaly Lane West (south side)	RD 14 to 77	63 metres
2.	Bonaly Lane East (south side)	RD 14 to 69	55 metres
3.	Mannering Lane (east side)	RD 5 to 48	43 metres
4.	Mannering Lane (east side)	RD 73 to 105	32 metres
5.	Leith Lane (west side)	RD 15 to 155	140 metres
6.	Leith Lane (east side)	RD 15 to 155	140 metres
7.	Rosebery Lane North (north side)	RD 10 to 78	68 metres
8.	Rosebery Lane South (east side)	RD 7 to 106	99 metres
9.	Swanston Lane (north side)	RD 10 to 137	127 metres
10.	Swanston Lane (east side	RD 139 to 164	25 meters
11.	Bridge Lane (north side)	RD 10 to 332	322 metres
12.	Bridge Lane (east side)	RD 18 to 61	43 metres
13.	Church Lane (west side)	RD 15 to 48	33 metres
14.	Logan Lane East(north side)	RD 14 to 81	67 metres
15.	Logan Lane West (north side)	RD 11 to 77	66 metres
16.	Chambers Street (north side)	RD 270 to 287	17 metres
17.	Baird Road (north side)	RD 1978 to 2007	29 metres

Part 2: Putaruru Urban – As depicted on Map 3

Maximum period being 10 minutes in the following areas:

	Street/Road	RAMM Route Position	A distance of:
1.	Buckland Street (east side)	RD 130 to 140	10 metres
2.	Princes Street (west side)	RD 861 to 867	6 metres

Part 3: Tirau Urban – As depicted on Map 4

Maximum period being 10 minutes in the following areas:

	Street/Road	RAMM Route Position	A distance of:
1.	Main Road, Tirau (outside Subway) (east side) (from 7.00am to 9:30am Monday to Friday	RD 12028 to RD 12045	17 metres

Schedule 2 - Time Limited Parking

Part 1: Tokoroa Urban - As depicted on Map 5

Maximum period being 15 minutes in the following streets

Street/Road	RAMM Route Position	A distance of:
Torphin Crescent (south side)	RD 663 to 674	11 metres
Torphin Crescent (south side)	RD 678 to 695	17 metres

Maximum period being 30 minutes in the following streets

Street/Road	RAMM Route Position	A distance of:
Bridge Street (south)	RD 66 to 115	49 metres
Bridge Street (north)	RD 105 to 117	12 metres

Maximum period being 60 minutes in the following streets

Street/Road	RAMM Route Position	A distance of:
Leith Place West (east side)	RD 25 to 78	53 metres
Leith Place West (west side)	RD 20 to 87	67 metres
Bonaly Street (west side)	RD 20 to 40	20 metres
Bonaly Street (west side)	RD 64 to 70	6 metres
Bonaly Street (west side)	RD 87 to 112	23 metres
Bonaly Street (east side)	RD 22 to 39	17 metres
Bonaly Street (east side)	RD 57 to 80	23 metres
Bonaly Street (east side)	RD 87 to 111	24 metres
Mannering Street (east side)	RD 453 to 468	15 metres
Mannering Street (west side)	RD 316 to 336	20 metres
Mannering Street (west side)	RD 346 to 372	26 metres
Mannering Street (west side)	RD 381 to 398	17 metres
Mannering Street (west side)	RD 455 to 466	11 metres
Mannering Street (west side)	RD 483 to 514	31 metres
Mannering Street (west side)	RD 548 to 572	24 metres
Mannering Street (east side)	RD 319 to 343	24 metres
Mannering Street (east side)	RD 353 to 362	9 metres
Mannering Street (east side)	RD 370 to 402	32 metres
Mannering Street (east side)	RD 483 to 569	86 metres
Swanston Street (north side)	RD 82 to 104	22 metres
Swanston Street (north side)	RD 139 to 157	18 metres
Swanston Street (north side)	RD 174 to 193	19 metres
Swanston Street (north side)	RD 227 to 244	17 metres
Swanston Street (south side)	RD 120 to 212	92 metres
Swanston Street (south side)	RD 224 to 240	16 metres
Bridge Street (north side)	RD 63 to 92	29 metres
Bridge Street (north side)	RD 131 to 136	5 metres
Bridge Street (north side)	RD 147 to 175	32 metres

Street/Road	RAMM Route Position	A distance of:
Bridge Street (north side)	RD 189 to 206	17 metres
Bridge Street (north side)	RD 251 to 282	31 metres
Bridge Street (south side)	RD 253 to 265	12 metres
Bridge Street (north side)	RD 328 to 383	50 metres
Bridge Street (north side)	RD 430 to 451	21 metres
Bridge Street (north side)	RD 541 to 582	17 metres
Bridge Street (south side)	RD 150 to 199	49 metres
Bridge Street (south side)	RD 253 to 368	113 metres
Bridge Street (south side)	RD 394 to 521	127 metres
Bridge Street (south side)	RD 541 to 574	33 metres
Dreghorn Place (south side)	RD 20 to 31	11 metres
Rosebery Street (west side)	RD 16 to 59	43 metres
Rosebery Street (east side)	RD 93 to 145	52 metres

Maximum period being 90 minutes in the following streets

Street/Road	RAMM Route Position	A distance of:
Logan Street (south east side)	RD 140 to 200	60 metres
Logan Street (north east side)	RD 145 to 210	65 metres

Maximum period being 120 minutes in the following streets

Street/Road	RAMM Route Position	A distance of:
Leith Place East (west side)	RD 81 to 133	52 metres
Leith Place East (east side)	RD 85 to 142	57 metres
Raukawa Way (west side)	RD 193 to 200	7 metres
Raukawa Way (east side)	RD 205 to 270	65 metres
Ashworth Street (east side)	RD 521 to 559	38 metres
Ashworth Street (west side)	RD 497 to 536	39 metres

Part 2: Putaruru Urban - As depicted on Map 6

Maximum period being 120 minutes in the following streets

Street/Road	RAMM Route Position	A distance of:
SH 1 (Tirau St) (east side	RD 20630 to 20654	24 metres

Maximum period being 60 minutes in the following streets

Street/Road	RAMM Route Position	A distance of:
Arapuni Street (north side)	RD 25 to 60	35 metres
Arapuni Street (north side)	RD 69 to 137	68 metres
Arapuni Street (south side)	RD 20 to 58	38 metres
Duke Street (south side)	RD 15 to 58	43 metres
Duke Street (south side)	RD 99 to 127	28 metres
Duke Street (north side)	RD 15 to 58	43 metres
Duke Street (north side)	RD 77 to 149	72 metres
Kensington Street (west side)	RD 396 to 472	76 metres

Main Street (south side)	RD 16 to 33	17 metres
Main Street (south side)	RD 90 to 126	36 metres
Main Street (north side)	RD 18 to 42	24 metres
Main Street (north side)	RD 92 to 126	34 metres
Princes Street (east side)	RD 704 to 799	95 metres
Princes Street (east side)	RD 817 to 858	41 metres
Princes Street (west side)	RD 697 to 799	102 metres
Princes Street (westside)	RD 823 to 861	38 metres
SH 1 (Tirau St) (west side)	RD 20624 to 20658	34 metres
SH 1 (Tirau St) (west side)	RD 20671 to 20718	47 metres
SH 1 (Tirau St) (west side)	RD 20722 to 20804	82 metres
SH 1 (Tirau St) (east side)	RD 20592 to 20628	36 metres
SH 1 (Tirau St) (east side)	RD 20645 to 20669	24 metres
SH 1 (Tirau St) (east side)	RD 20686 to 20710	24 metres

Maximum period being 15 minutes in the following streets

Street/Road	RAMM Route Position	A distance of:
Overdale Street (west side)	RD 12 to 45	33 metres
SH 1 (Tirau St) (east side)	RD 20829 to 20823	6 metres

Part 3: Tirau Urban

Street/Road	RAMM Route Position	A distance of:
Nil		

Part 4: Arapuni

Maximum period being 10 minutes in the following streets

Street/Road	RAMM Route Position	A distance of:
Arapuni Road- Village	RD 12090 to 12101	11m

Schedule 3 - Designated Zone: Parking For Disabled Persons

Part 1: Tokoroa Urban - as Depicted on Map 7

	Street/Road	RAMM Route Position	A distance of:
1.	Leith Place West (west side)	RD 87 to 92	5 metres
2.	Leith Place East (east side)	RD 78 to 85	7 metres
3.	Raukawa Way (west side)	RD 190 to 193	3 metres
4.	Bridge Street (north side)	RD 136 to 143	7 metres
5.	Bridge Street (south side)	RD 518 to 528	10 metres
6.	Rosebery (east side)	RD 90 to 93	3 metres
7.	Rosebery (west side)	RD 57 to 62	3 metres
8.	Bonaly Lane East (north side)	RD 10 to 15	5 metres
9.	Bonaly Lane West	RD 13 to 21	8 metres
10.	Mannering Street (west side)	RD 398 to 403	5 metres
11.	Swanston Street (south)	RD 240 to 244	4 metres
12.	Logan Street (cinema carpark x2)	RD 162 to 168	10 metres
13.	Logan Lane West	RD 12 to 17	5 metres
14.	Dreghorn Place (carpark 3 of)	Carpark	
15.	O'Sullivan Drive (council carpark 2 of)	Carpark	
16.	O'Sullivan Drive (swimming complex)	Carpark	

Part 2: Putaruru Urban – as Depicted on Map 8

	Street/Road	RAMM Route Position	A distance of:
1.	Princes Street (east side)	RD 799 to 804	5 metres
2.	Buckland Street (west side)	RD 168 to 174	6 metres
3.	Duke Street (carpark 3 of)	Carpark	
4.	Kensington Street (east side)	RD 454 to 457	3 metres
5.	Overdale Street (Council office)	Carpark	

Part 3: Tirau Urban – as Depicted on Map 9

	Street/Road	RAMM Route Position	A distance of:
1	Station Street (north west carpark)	Carpark	
2	Information Centre (carpark) on Main Road (SH 1)	Carpark	
3	Tirau War Memorial Hall (carpark) on Main Road (SH 1)	Carpark	

Schedule 4 - Designated Taxi Stands

Part 1: Tokoroa Urban - As depicted on Map 10

Street/Road	RAMM Route Position	A distance of:
Swanston Street (north side)	RD 53 to 74	21 metres

Part 2: Putaruru Urban

Street/Road	RAMM Route Position	A distance of:
Nil		

Part 3: Tirau Urban

Street/Road	RAMM Route Position	A distance of:
Nil		

Schedule 5 - Designated Bus Stops

Part 1: Tokoroa Urban - As Depicted on Maps 11, 12, 13, 14, 15, 16 and 17

Street/Road	RAMM Route Position	A distance of:
SH 1 (west side)	RD 42935 to 42965	30 metres
Leith Place East (east side)	RD 58 to 68	10 metres
Thompson Street	RD 360 to 387	27 metres
Moffat Road	RD 64 to 85	21 metres
Paraonui Road	RD 395 to 415	20 metres
Bridge Street (North side outside New World)	RD 480 to 495	15 metres
East Parkdale Street (South side)	RD 82 to 97	15 metres
Manfield Street (east side)	RD 755 to 770	15 metres
Dalmeny Street (east side)	RD 530 to 545	15 metres
Papanui Street (west side)	RD 640 to 655	15 metres
Papanui Street (west side)	RD 100 to 115	15 metres
Papanui Street (east side)	RD 1208 to 1224	16 metres
Pohutukawa Drive (south side)	RD 620 to 635	15 metres
Billah Street (east side)	RD 260 to 275	15 metres
Billah Street (east side)	RD 625 to 640	15 metres
Edward Street (south side)	RD 185 to 200	15 metres
Fergusson Street (north side)	RD 375 to 390	15 metres
Kent Street (east side)	RD 20 to 35	15 metres
Victoria Place	RD 192 to 204	12 metres
Balmoral Drive (east side)	RD 2360 to 2375	15 metres
Balmoral Drive (east side)	RD 1950 to 1965	15 metres
Tainui Street (east side)	RD 480 to 495	15 metres
Kereru Street (north side)	RD 110 to 125	15 metres
Balmoral Drive (east side)	RD 975 to 990	15 metres
Strathmore drive (west side)	RD 170 to 185	15 metres
Hawick Street (south side)	RD 70 to 85	15 metres
Kelso Street (west side)	RD 110 to 125	15 metres
Maraetai Road SH32 (north side)	RD 290 to 305	15 metres
O'Sullivan Drive (west side)	RD 120 to 135	15 metres
O'Sullivan Drive (west side)	RD 430 to 445	15 metres
Baird Rd (North side)	RD 1967 to 2025	58 metres

Part 2: Putaruru Urban - As depicted on Map 18 and 19

Street/Road	RAMM Route Position	A distance of:
SH 1 (Tirau St) (west side)	RD 20500 to 20518	18 metres
SH 1 (Tirau St) (east side)	RD 20522 to 20540	18 metres
Riverview Street (north side)	RD 36 to 116	80 metres
Glenshea Street (east side)	RD 30 to 45	15 metres

Part 3: Tirau Urban - As depicted on Map 20

Street/Road	RAMM Route Position	A distance of:
Main Road (west side)	RD 11890 to 11908	18 metres
Main Road (east side)	RD 11880 to 11900	20 metres
SH 27 (east side)	RD 65 to 81	16 metres

Part 4: Arapuni Village - As depicted on Map 21

Street/Road	RAMM Route Position	A distance of:
Arapuni Road	RD 12101 to 12134	33 metres

Schedule 6 - No Stopping Lines

Part 1: Tokoroa

Street/Road	Start		(RAMM Route Position)	Finish	
Rosebery Street	**left side**				
Rosebery St	RD 59	to	Bridge St	left side	RD 151
Rosebery Street	**right side**				
Rosebery St	RD 10	to	Rosebery St	left side	RD 89
Rosebery St	RD 152	to	Bridge St	left side	RD 106
Bridge Street	**left side**				
Bridge St	RD 200	to	Mannering St	left side	RD 452
Bridge St	RD 370	to	Bridge St	left side	RD 396
Bridge St	RD 416	to	Bridge St	left side	RD 420
Bridge St	RD 426	to	Bridge St	left side	RD 488
Bridge St	RD 531	to	Bridge St	left side	RD 539
Bridge St	RD 580	to	Bridge St	left side	RD 592
Bridge St	RD 616	to	Bridge St	left side	RD 695
Bridge St	RD 728	to	Bridge St	left side	RD 819
Bridge St	RD 236	to	Clyde St	left side	RD 20
Clyde St (right side)	RD 20	to	Papanui St	left side	RD 747
Bridge St	RD 996	to	Papanui St	right side	RD 747
Bridge St	RD 1295	to	Billah St	left side	RD 764
Bridge Street	**right side**				
Bridge St	RD 63	to	Leith Pl Central	right side	RD 17
Bridge St	RD 92	to	Bridge St	right side	RD 100
Bridge St	RD 136	to	Bridge St	right side	RD 147
Bridge St	RD 180	to	Bridge St	left side	RD 186
Bridge St	RD 238	to	Mannering St	right side	RD 464
Bridge St	RD 299	to	Bonaly St	right side	RD 10
Bridge St	RD 325	to	Bonaly St	left side	RD 15
Bridge St	RD 387	to	Campbell St	right side	RD 15
Bridge St	RD 430	to	Campbell St	left side	RD 14
Bridge St	RD 583	to	Bridge St	right side	RD 592
Bridge St	RD 616	to	Lanark St	right side	RD 288
Bridge St	RD 717	to	Bridge St	right side	RD 774
Bridge St	RD 919	to	Dalmeny St	left side	RD 21
Billah Street	**right side**				
Billah St	RD 692	to	May St	left side	RD 258
Campbell Street	**right side**				
Campbell St	RD 106	to	Logan St	left side	RD 378
Campbell St	RD 149	to	Logan St	right side	RD 383
Campbell St	RD 162	to	Campbell St	right side	RD 168
Campbell St	RD 186	to	Campbell St	right side	RD 218
Campbell St	RD 274	to	Campbell St	right side	RD 281
Campbell St	RD 438	to	Chambers St	left side	RD 246

Campbell Street	**left side**				
Campbell St	RD 111	to	Logan St	left side	RD 422
Campbell St	RD 143	to	Logan St	right side	RD 421
Campbell St	RD 155	to	Logan St	left side	RD 164
Campbell St	RD 198	to	Campbell St	left side	RD 210
Campbell St	RD 246	to	Campbell St	left side	RD 265
Campbell St	RD 279	to	Campbell St	left side	RD 289
Campbell St	RD 314	to	Campbell St	left side	RD 323
Campbell St	RD 351	to	Campbell St	left side	RD 361
Campbell St	RD 442	to	Chambers St	left side	RD 371
Chambers Street	**left side**				
Chambers St	RD 54	to	Commerce St	left side	RD 249
Chambers St	RD 616	to	Chambers St	left side	RD 797
Chambers Street	**right side**				
Chambers St	RD 54	to	Chambers St	right side	RD 70
Chambers St	RD 257	to	Chambers St	right side	RD 268
Chambers St	RD 286	to	Chambers St	right side	RD 396
Chambers St	RD 554	to	Manfield St	right side	RD 34
Chambers St	RD 714	to	Manfield St	left side	RD 39
Moffat Road	**left side**				
Moffat Rd	RD 211	to	Dumfries Rd	left side	RD 25
Moffat Rd	RD 260	to	Dumfries Rd	right side	RD 23
Moffat Road	**right side**				
Moffat Rd	RD 221	to	Lochmaben Rd	right side	RD 23
Dumfries Road	**right side**				
Dumfries Rd	RD 498	to	Dumfries Rd	right side	RD 506
Dumfries Rd	RD 529	to	Dumfries Rd	right side	RD 537
Leith Place Central	**left side**				
Leith Pl Central	RD 35	to	Leith Pl Central	left side	RD 41
Leith Pl Central	RD 105	to	Logan St	left side	RD 63
Leith Place Central	**right side**				
Leith Pl Central	RD 12	to	Leith Pl Central	right side	RD 34
Leith Pl Central	RD 106	to	Logan St	left side	RD 17
Logan Street	**left side**				
Logan St	RD 86	to	Logan St	left side	RD 105
Logan St	RD 128	to	Logan St	left side	RD 136
Logan St	RD 141	to	Logan St	left side	RD 158
Logan St	RD 223	to	Mannering St	right side	RD 301
Logan St	RD 294	to	Bonaly St	right side	RD 107
Logan St	RD 347	to	Bonaly St	left side	RD 108

Logan Street	**right side**				
Logan St	RD 41	to	Logan St	right side	RD 57
Logan St	RD 63	to	Logan St	right side	RD 74
Logan St	RD 98	to	Logan St	right side	RD 105
Logan St	RD 110	to	Commerce St	right side	RD 15
Logan St	RD 145	to	Commerce St	left side	RD 15
Logan St	RD 175	to	Logan St	right side	RD 189
Logan St	RD 338	to	Logan St	right side	RD 259
Logan St	RD 371	to	Logan St	right side	RD 377
Baird Road	**right side**				
Baird Rd	RD 8	to	Whakauru St	right side	RD 22
Baird Rd	RD 754	to	Paraonui Rd	right side	RD 53
Baird Rd	RD 896	to	Paraonui Rd	left side	RD 141
Baird Road	**left side**				
Baird Rd	RD 3	to	Dalmeny St	left side	RD 50
Baird Rd	RD 787	to	Billah St	right side	RD 18
Baird Rd	RD 1865	to	Baird Rd	left side	RD 2025
Totara Street	**left side**				
Paraonui Rd (right side)	RD 141	to	Totara St	left side	RD 57
Commerce Street	**left side**				
Commerce St	RD 94	to	Commerce St	left side	RD 119
Commerce St	RD 132	to	Commerce St	left side	RD 146
Commerce St	RD 167	to	Commerce St	left side	RD 202
Commerce St	RD 216	to	Commerce St	left side	RD 227
Commerce Street	**right side**				
Commerce St	RD 146	to	Commerce St	right side	RD 153
Commerce St	RD 167	to	Commerce St	right side	RD 184
Commerce St	RD 198	to	SH 1	right side	RD 42665
Ashworth Street	**left side**				
Ashworth St	RD 143	to	Ashworth St	left side	RD 166
Ashworth St	RD 177	to	Private St	left side	RD 9
Ashworth St	RD 207	to	Private St	right side	RD 10
Ashworth St	RD 452	to	Giles St	left side	RD 16
Ashworth St	RD 510	to	Giles St	right side	RD 16
Ashworth St	RD 550	to	Ashworth St	left side	RD 551
Ashworth Street	**right side**				
Ashworth St	RD 6	to	Ashworth St	right side	RD 470
Ashworth St	RD 530	to	Ashworth St	right side	RD 534
Sloss Road	**left side**				
Sloss Road	RD 89	to	SH1	left side	RD 42540
Sloss Road	**right side**				
Sloss Road	RD 89	to	Ashworth Ln	left side	RD 10
Paraonui Road	**right side**				
Paraonui Rd	RD 291	to	Paraonui Rd	right side	RD 333
Paraonui Rd	RD 614	to	Paraonui Rd	right side	RD 648
Paraonui Road	**left side**				
Paraonui Rd	RD 293	to	Paraonui Rd	left side	RD 322

Paraonui Rd	RD 843	to	Paraonui Rd	left side	RD 865
Baird Rd (right side)	RD 898	to	Paraonui Rd	left side	RD 141
Ashworth Lane	**right side**				
Ashworth Lane	RD 10	to	Sloper St	left side	RD 18
Sloper Street	**right side**				
Sloper St	RD 14	to	Ashworth St	left side	RD 111
Leith Place	**right side**				
Leith Place (west)	RD 106	to	Bridge Street central	left side	RD 67
Leith Place	**Left side**				
Leith Place (west)	RD 106	to	Leith Place West	right side	RD 148
Swanston Street	**right side**				
Swanston St	RD 117	to	Rosebery St	right side	RD 10
Swanston St	RD 146	to	Rosebery St	left side	RD 10
Swanston St	RD 204	to	Mannering St	right side	RD 570
Swanston Street	**left side**				
Swanston St	RD 10	to	O'Sullivan Dr	right side	RD 15
Mannering Street	**right side**				
Mannering St	RD 466	to	Mannering St	right side	RD 482
Mannering St	RD 516	to	Dreghorn Pl	right side	RD 172
Mannering St	RD 547	to	Dreghorn Pl	left side	RD 19
Mannering St	RD 572	to	Swanston St	right side	RD 233
Swanston Lane	**left side**				
Swanston Ln	RD 11	to	Swanston Ln	left side	RD 15
Swanston Ln	RD 32	to	Swanston Ln	left side	RD 41
Swanston Lane	**right side**				
Swanston Ln	RD 0	to	Swanston Ln	right side	RD 41
Mannering Lane North	**left side**				
Mannering Ln North	RD 40	to	Bridge Ln	left side	RD 185
Mannering Lane	**right side**				
Mannering Ln	RD 15	to	Mannering Ln	right side	RD 59
Mannering Lane	**left side**				
Mannering Ln	RD 11	to	Mannering Ln	left side	RD 42
Mannering Lane North	**right side**				
Mannering Ln North	RD 5	to	Bridge Ln	left side	RD 11
Mannering Lane North	**left side**				
Mannering Ln North	RD 40	to	Bridge Ln	left side	RD 185
Roslin Street	**left side**				
Roslin St	RD 10	to	Roslin St	left side	RD 330
Roslin Street	**right side**				
Roslin St	RD 10	to	O'Sullivan Dr N via Swanston	left side	RD 445
Roslin St	RD 125	to	O'Sullivan Dr E via Torphin	left side	RD 414
Roslin St	RD 136	to	Torphin Cs	left side	RD 691
Torphin Crescent	**right side**				
Torphin Cs	RD 487	to	O'Sullivan Dr	left side	RD 230
Torphin Cs	RD 674	to	Torphin Cs	right side	RD 678
Torphin Crescent	**left side**				

Torphin Cs	RD 573	to	Swanston Ln	right side	RD 150
O'Sullivan Drive West	**left side**				
O'Sullivan Dr (west side)	RD 256	to	Torphin Cs	right side	RD 490
O'Sullivan Dr South				left side	
O'Sullivan Dr (east side)	RD 89	to	O'Sullivan Dr (east side)	left side	RD 200
Dreghorn Place	**left side**				
Dreghorn Pl	RD 36	to	Dreghorn Pl	left side	RD 69
Dreghorn Pl	RD 86	to	Dreghorn Pl	left side	RD 168
Bridge Lane	**left side**				
Bridge Ln	RD 315	to	Bridge Ln	left side	RD 357
Campbell Lane East	**left side**				
Campbell Ln	RD 10	to	Campbell Ln	left side	RD 17
Campbell Lane East	**right side**				
Campbell Ln	RD 10	to	Campbell Ln	right side	RD 59
Rosebery Lane North	**right side**				
Rosebery Ln North	RD 10	to	Rosebery Ln South	right side	RD 106
Rosebery Lane South	**left side**				
Rosebery Ln South	RD 98	to	Rosebery Ln South	left side	RD 106
Rosebery Ln South	RD 9	to	Rosebery Ln North	right side	RD 77
Arawa Crescent	**right side**				
Arawa Cs	RD 142	to	Arawa Cs	right side	RD 243
Tainui Street	**left side**				
Tainui St	RD 218	to	Ngatuku Pl	left side	RD 30
Ngatuku Pl (right side)	RD 22	to	Toroa Pl	left side	RD 18
Tainui St	RD 669	to	Tainui St	left side	RD 726
Tainui St	RD 563	to	Grampian St	left side	RD 30
Tainui St	RD 645	to	Grampian St	right side	RD 28
Tainui Street	**right side**				
Tainui St	RD 218	to	Tainui St	right side	RD 327
Grampian Street	**left side**				
Grampian St	RD 835	to	Waipuna Pl	left side	RD 21
Grampian St	RD 849	to	Waipuna Pl	right side	RD 21
Grampian Street	**right side**				
Grampian St	RD 785	to	Grampian St	right side	RD 821
Browning Street	**right side**				
Browning St	RD 818	to	Browning St	right side	RD 891
Maraetai Road	**right side**				
Baberton St (left side)	RD 870	to	Clyde St	left side	RD 1060
Clyde St (right side)	RD 1046	to	Papanui St	left side	RD 1706
Papanui St (right side)	RD 1046	to	Maraetai Rd	right side	RD 992
Maraetai Rd	RD 1038	to	John St	left side	RD 507
John St (right side)	RD 507	to	Maraetai Rd	right side	RD 1118
Maraetai Rd	RD 1224	to	Maraetai Rd	right side	RD 1298
Maraetai Rd	RD 1361	to	Maraetai Rd	right side	RD 1377
Maraetai Rd	RD 1393	to	Maraetai Rd	right side	RD 1408
Maraetai Rd	RD 1569	to	Elizabeth Dr	left side	RD 1563
Maraetai Rd	RD 1665	to	Elizabeth Dr	right side	RD 1563

Maraetai Rd	RD 1847	to	Thompson St	right side	RD 24
Maraetai Rd	RD 1923	to	Thompson St	left side	RD 24
Maraetai Road	**left side**				
Maraetai Rd	RD 16	to	Maraetai Rd	left side	RD 36
Maraetai Rd	RD 73	to	Maraetai Rd	left side	RD 139
Maraetai Rd	RD 157	to	Maraetai Rd	left side	RD 660
Maraetai Rd	RD 720	to	St Andrews D	left side	RD 12
St Andrews Dr left side	RD 12	to	Kelso St	left side	RD 25
Kelso St (right side)	RD 18	to	Lomond Av	left side	RD 14
Lomond Av (right side)	RD 9	to	Maraetai Rd	left side	RD 1712
Maraetai Rd	RD 1873	to	Maraetai Rd	left side	RD 1891
Maraetai Rd	RD 2075	to	Aotea Cs	left side	RD 110
Aotea Cs (left side)	RD 78	to	Aotea Cs	left side	RD 25
Maraetai Rd	RD 2252	to	Balmoral Dr	right side	RD 40
Aotea Crescent	**right side**				
Aotea Cs	RD 108	to	Aotea Cs	right side	RD 131
Aotea Cs	RD 28	to	Balmoral Dr	left side	RD 63
Hawick Street	**left side**				
Hawick St	RD 20	to	Kelso St	left side	RD 347
Balmoral Drive	**right side**				
Balmoral Dr	RD 350	to	Balmoral Dr	right side	RD 410
Balmoral Dr	RD 2315	to	Kea Pl	right side	RD 24
Balmoral Dr	RD 308	to	Kea Pl	right side	RD 24
Balmoral Drive	**left side**				
Balmoral Dr	RD 350	to	Balmoral Dr	left side	RD 410
Elizabeth Drive	**left side**				
Elizabeth Dr	RD 1313	to	Elizabeth Dr	left side	RD 1367
Elizabeth Drive	**right side**				
Elizabeth Dr	RD 1314	to	Elizabeth Dr	right side	RD 1329
Elizabeth Dr	RD 795	to	Freyberg Pl	right side	RD 22
Pohutukawa Drive	**left side**				
Pohutukawa Dr	RD 261	to	Pohutukawa Dr	left side	RD 340
Pohutukawa Drive	**right side**				
Pohutukawa Dr	RD 288	to	Kauri St	right side	RD 17
Pohutukawa Dr	RD 333	to	Kauri St	left side	RD 19
Kauri Street	**left side**				
Kauri St	RD 39	to	Kauri St	left side	RD 75
Kauri Street	**right side**				
Kauri St	RD 42	to	Kauri St	right side	RD 81
Manfield Street	**right side**				
Manfield St	RD 968	to	Manfield St	right side	RD 1015
SH 1	**right side**				
SH 1	RD 42878	to	SH 1	right side	RD 43022
SH 1	RD 43040	to	SH 1	right side	RD 43467
Logan St (left side)	RD 27	to	Bridge St	right side	RD 16
SH 1	**left side**				
SH 1	RD 42625	to	SH 1	left side	RD 42945

SH 1	RD 42954	to	SH 1	left side	RD 43069
SH 1	RD 43083	to	SH 1	left side	RD 43142
SH 1	RD 43175	to	SH 1	left side	RD 43292
SH 1	RD 43428	to	Mossop Rd	left side	RD 68

Part 2: Putaruru

Street/Road			RAMM Route Position	A distance of:	
Riverview Street	**left side**				
Riverview St	RD 116	to	Griffith St	left side	RD 12
Junction Street	**right side**				
Junction St	RD 138	to	Junction St	right side	RD 143
Junction St	RD 211	to	Junction St	right side	RD 257
Junction Street	**left side**				
Junction St	RD 153	to	Junction St	left side	RD 195
Charles Street	**left side**				
Charles St	RD 92	to	Charles St	left side	RD 126
Charles St	RD 315	to	Charles St	left side	RD 415
Margaret Street	**right side**				
Margaret St	RD 29	to	Tirau St	right side	RD 20399
Margaret Street	**left side**				
Margaret St	RD 16	to	Tirau St	right side	RD 20299
Mackenzie Street	**left side**				
Mackenzie St	RD 8	to	Mackenzie St	left side	RD 20
Neal Street	**left side**				
Neal St	RD 86	to	Cambridge St	left side	RD 16
Neal St	RD 134	to	Cambridge St	right side	RD 16
Neal Street	**right side**				
Neal St	RD 110	to	Commerce St	left side	RD 21
Kensington Street	**right side**				
Kensington St	RD 56	to	Kensington St	right side	RD 76
Kensington Lane	**right side**				
Kensington Ln	RD 15	to	Kensington Ln	right side	RD 92
Kensington Lane	**left side**				
Kensington Ln	RD 15	to	Kensington Ln	left side	RD 92
Duke Street	**left side**				
Duke St	RD 14	to	Princes St	left side	RD 806
Duke Street	**right side**				
Duke St	RD 14	to	Princes St	left side	RD 826
Glenshea St	**right side**				
Glenshea St	RD 536	to	Glenshea St	right side	RD 547
Park Avenue	**left side**				
Park Av	RD 14	to	Glenshea St	left side	RD 506
Park Avenue	**right side**				
Park Av	RD 24	to	Glenshea St	left side	RD 547
Park Av	RD 75	to	Park Av	right side	RD 106
Reservoir Street	**left side**				

Reservoir St	RD 312	to	Alexander Cs	right side	RD 10
Arapuni Street	**left side**				
Arapuni St	RD 220	to	Totara St	left side	RD 14
Princes St	**left side**				
Princes St	RD 660	to	Arapuni St	left side	RD 44
Princes St	RD 695	to	Arapuni St	right side	RD 53
Princes Street	**right side**				
Princes St	RD 650	to	Arapuni St	left side	RD 1
Princes St	RD 697	to	Arapuni St	right side	RD 0
Kennedy Drive	**right side**				
Kennedy Dr	RD 145	to	Kennedy Dr	right side	RD 199
Kennedy Drive	**left side**				
Kennedy Dr	RD 122	to	Kennedy Dr	left side	RD 198
Main Street	**left side**				
Main St	RD 18	to	Overdale St	right side	RD 17
Main St	RD 62	to	Buckland St	left side	RD 19
Main Street	**right side**				
Main St	RD 75	to	Main St	right side	RD 86
Buckland Street	**right side**				
Buckland St	RD 11	to	Buckland St	right side	RD 14
SH 1	**left side**				
SH 1	RD 20755	to	Neal St	left side	RD 18
SH 1	RD 20800	to	Neal St	right side	RD 19
SH 1	RD 20826	to	SH 1	left side	RD 20841
SH 1	RD 20861	to	SH 1	left side	RD 20933
SH 1	**right side**				
SH 1	RD 20903	to	SH 1	right side	RD 20929
Overdale Street	**right side**				
Overdale St	RD 221	to	Overdale St	right side	RD 269
Overdale St	RD290	To	Overdale St	right side	RD320

Part 3: Tirau

Street/Road			RAMM Route Position	A distance of:	
Rose Street	**left side**				
Rose St	RD 88	to	Rose St		RD 113
Rose Street	**right side**				
Rose St	RD 94	to	County Pl	right side	RD 51
SH 1	**left side**				
SH 1	RD 11788	to	SH 1	left side	RD 11816
SH 1	**right side**				
SH 1	RD 11739	to	SH 1	right side	RD 11769
SH1	RD 10790	to	SH 1	right side	RD 10,850

Schedule 7 – Designated One Way Roads

One Way Roads and the direction of the traffic in the road in South Waikato District are as follows:

(a) A westerly direction in Swanston Lane between Swanston Street and O'Sullivan Drive, Tokoroa;

(b) A northerly direction on the western side of Leith Place, Tokoroa (RD0.00 to RD100)

(c) A southerly direction on the eastern side of Leith Place, Tokoroa (RD56 to RD156)

(d) A southerly direction in Rosebery Street, Tokoroa;

(e) A northerly direction on the western side of O'Sullivan Drive, Tokoroa (RD259 to RD414)

(f) A southerly direction on the eastern side of O'Sullivan Drive, Tokoroa (RD414 to RD259)

(g) An easterly direction through the parking precinct at the western end of Swanston Street, west of Mannering Street, Tokoroa;

(h) A southerly direction in the service lane behind the shops on the eastern side of Princes Street between Main Street and Princes Street, Putaruru. (Subject to confirmation that the service lane is under the control of Council).

Schedule 8 – Designated Public Carparks

The following are designated as Public Carparks in South Waikato District

8.1 Station Street, Tirau

8.2 Tirau Hall, Main Road, Tirau

8.3 Information Centre, Main Road, Tirau

8.4 Plaza Theatre, Buckland Street, Putaruru

8.5 Kensington Street, Putaruru

8.6 Main Street, Putaruru

8.7 Duke Street, Putaruru

8.8 Cinema 3 Carpark, Logan Street, Tokoroa

8.9 Bonaly Street, Tokoroa

8.10 Dreghorn Place, Tokoroa

8.11 Council Carpark, O'Sullivan Drive, Tokoroa

8.12 Indoor Pools Carpark, O'Sullivan Drive, Tokoroa

Schedule 9 – Designated Special Vehicle Lanes and Cycle Tracks

The following roads and portions of Council land have been reserved by Council through publicly notified resolutions as special vehicle lane and/or public cycle track.

9.1 Cycle path adjacent to Kinleith Road RP 0.97 – 1.96

9.2 Princess Beatrix to Baird Road

9.3 Baird Road – bridge to School Cycle lane south side - RP 1037 - 2017 (980m)

Baird Road – bridge to School Cycle lane north side - RP 1037 - 1843 (806m)

Schedule 10 – Stock and Designated Stock Routes

Tokoroa Urban: Any person wishing to move stock through Tokoroa township shall use the following routes:

- Campbell Road, Old Taupo Road, Matanuku Road, Rollett Road.

  No person shall move any stock in Tokoroa except on the "Stock Bypass Routes" described above, unless authorised by Council on a "Stock Movement Permit" to do so. Where State Highways not under Council jurisdiction are to be used, the Ministry of Transport and Transit New Zealand must be advised.

Putaruru Urban: Any person wishing to move stock through Putaruru township shall use the following routes:

- Arapuni Street, Glenshea Street, Bent Street, Overdale Street in a north-westerly direction.
- Arapuni Street, Princes Street in a south-easterly direction to Taupo Street. Then in a north-westerly direction up Taupo Street to Market Street.
- Stock heading south may continue down Taupo Street.
- No person shall move any stock in Putaruru except on the "Stock Bypass Routes" described above, unless authorised by Council on "Stock Movement Permit" to do so. Where State Highways not under Council jurisdiction are to be used, the Ministry of Transport and Transit New Zealand must be advised.

Tirau Urban:

- Stock movements through Tirau Township are prohibited.

Arapuni Urban: Any person wishing to move stock through Arapuni township shall use the following routes:

Arapuni: Arapuni Road

Schedule 11 – Designated Motorcycle Parking

Part 1: Tokoroa Urban – As depicted on Map 3 (Designated Time Limited Parking, Tokoroa)

Maximum period being 60 minutes in the following areas

Street/Road	RAMM Route Position	A distance of:
Bridge Street (north side)	RD 175 to 180	5 metres
Bridge Street (north side)	RD 292 to 297	5 metres

Maps (see following pages)

1. Tokoroa Urban – Designated Loading Zones
2. Tokoroa – Designated Loading Zones
3. Putaruru Urban – Designated Loading Zones
4. Tirau – Designated Loading Zones
5. Tokoroa Urban – Designated Time Limited Parking
6. Putaruru Urban – DesignatedTime Limited Parking
7. Arapuni – Designated Time Limited Parking
8. Tokoroa Urban – Designated Zone: Parking for Disabled Persons
9. Putaruru Urban – Designated Zone: Parking for Disabled Persons
10. Tirau Urban – Designated Zone: Parking for Disabled Persons
11. Tokoroa Urban – Designated Taxi Stands
12. Tokoroa Urban – Designated Bus Stops
13. Tokoroa Urban – Designated Bus Stops
14. Tokoroa Urban - Designated Bus Stops
15. Tokoroa Urban - Designated Bus Stops
16. Tokoroa Urban - Designated Bus Stops
17. Tokoroa Urban - Designated Bus Stops
18. Putaruru Urban – Designated Bus Stops
19. Putaruru Urban – Designated Bus Stops
20. Tirau Urban - Designated Bus Stops
21. Arapuni - Designated Bus Stops

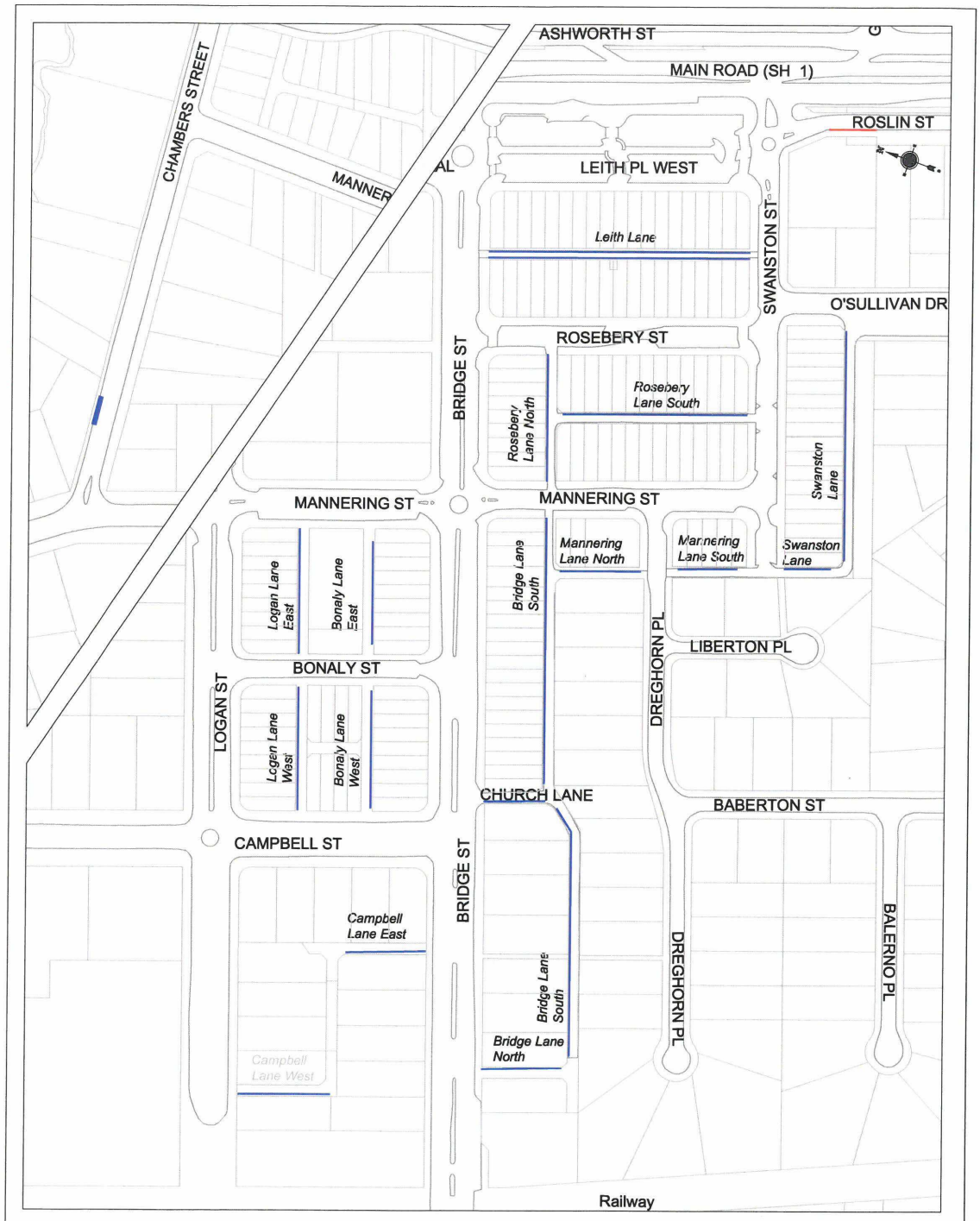

Key

LOADING ZONES (P10)
LOADING ZONES (P15)

South Waikato District Council

DESIGNATED LOADING ZONES
TOKOROA URBAN

Iss.	Date	Drawn	Amendments
A	09/2006	MBA	Draft showing existing loading zones
B	10/2008	MBA	CHANGE DRAWING NUMBER
C	04/2016	BCD	Amend loading zones
D	05/2016	AGD	Change Drawing Number

SOUTH WAIKATO DISTRICT COUNCIL

Private Bag
Torphin Cresent
Tokoroa

FILENAME: G:\DRAWINGS\3261-001
SCALES: NOT TO SCALE
ISSUE: B
DRAWING NUMBER: 3261
SHEET NUMBER: 1 OF 24

Key LOADING ZONE (P10)

Iss.	Date	Drawn	Amendments
A	09/2006	MBA	Draft showing existing LZ spaces
B	10/2008	MBA	CHANGE DRAWING NUMBER
C	05/2016	AGD	Change Drawing Number

South Waikato District Council

DESIGNATED LOADING ZONES TOKOROA

SOUTH WAIKATO DISTRICT COUNCIL

Private Bag
Torphin Cresent
Tokoroa

FILENAME: G:\DRAWINGS\3261-001

SCALES: NOT TO SCALE ISSUE: B

DRAWING NUMBER 3261

SHEET NUMBER 2 OF 24

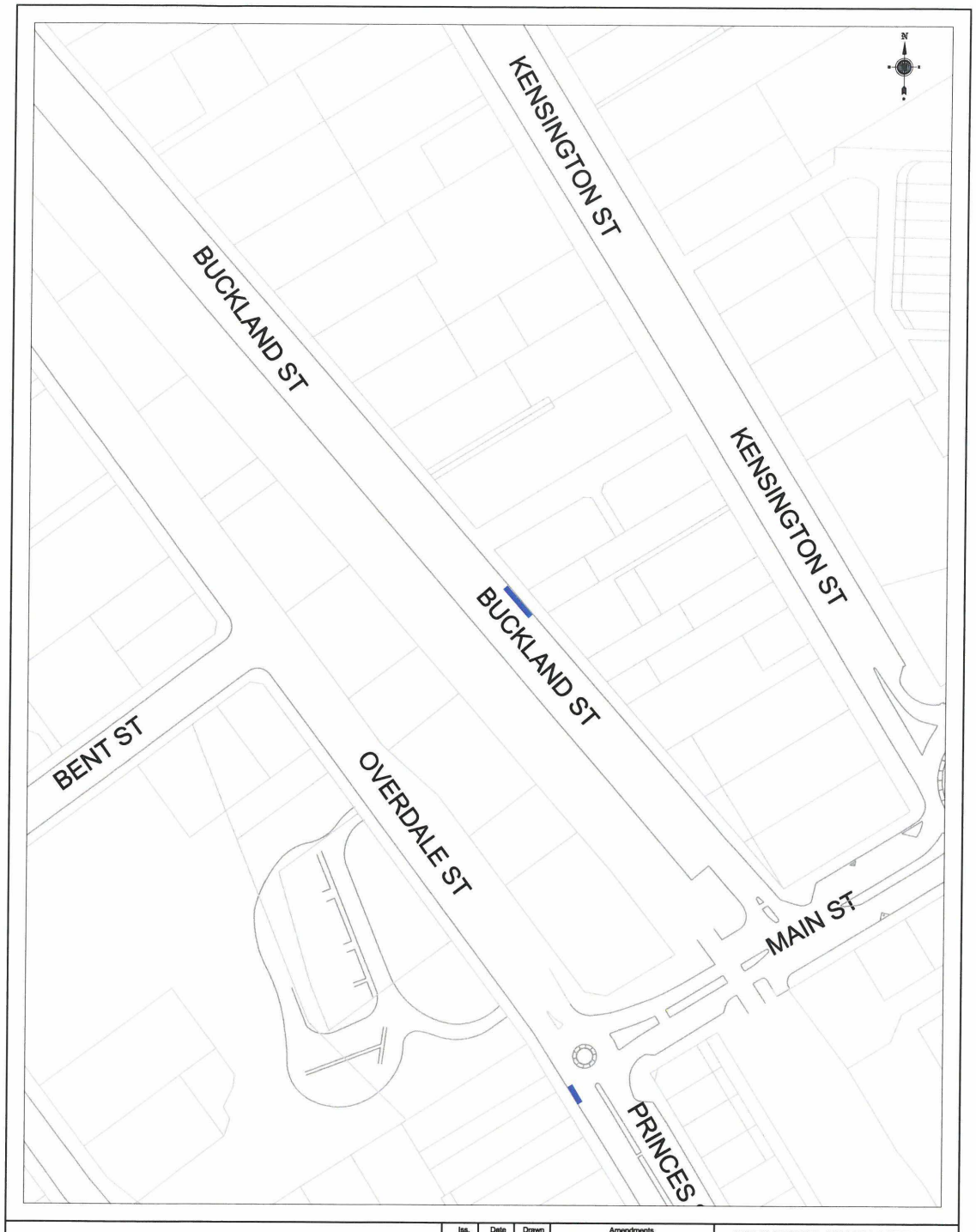

Key

LOADING ZONES (P10)

Iss.	Date	Drawn	Amendments
A	09/2006	MBA	Draft showing existing loading zones
B	10/2006	MBA	CHANGE DRAWING NUMBER
C	05/2016	AGD	Change Drawing Number

SOUTH WAIKATO DISTRICT COUNCIL

Private Bag
Torphin Cresent
Tokoroa

South Waikato District Council

DESIGNATED LOADING ZONES PUTARURU URBAN

FILENAME: G:\DRAWINGS\3261-001

SCALES: NOT TO SCALE

ISSUE: B

DRAWING NUMBER: 3261

SHEET NUMBER: 3 OF 24

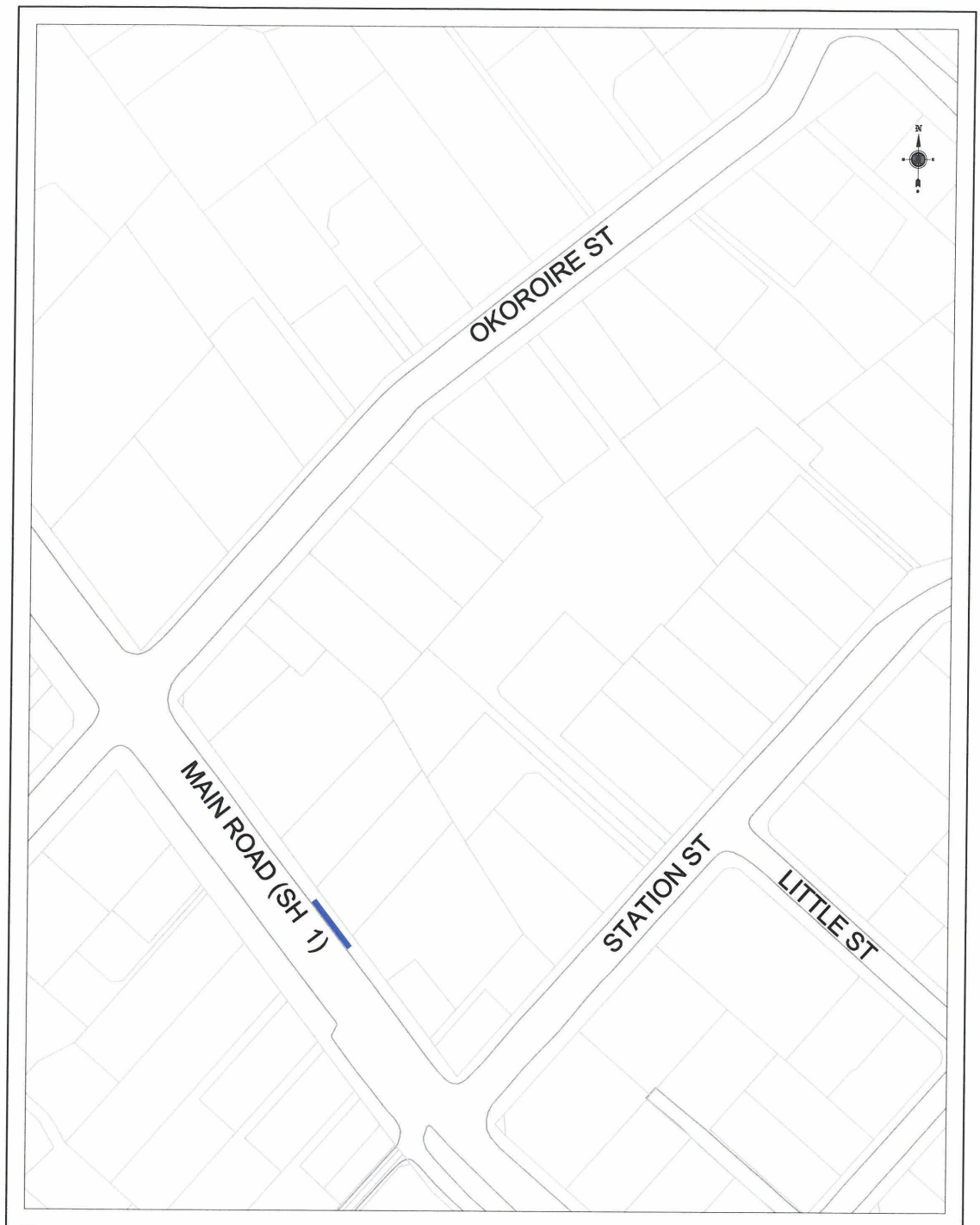

Key

LOADING ZONES (P10)

South Waikato District Council

DESIGNATED LOADING ZONES TIRAU

Iss.	Date	Drawn	Amendments
A	09/2006	MBA	Draft showing existing loading space
B	10/2008	MBA	CHANGE DRAWING NUMBER
C	05/2016	AGD	Change Drawing Number

SOUTH WAIKATO DISTRICT COUNCIL

Private Bag
Torphin Cresent
Tokoroa

FILENAME: G:\DRAWINGS\3261-001

SCALES: NOT TO SCALE ISSUE: B

DRAWING NUMBER 3261

SHEET NUMBER 4 OF 24

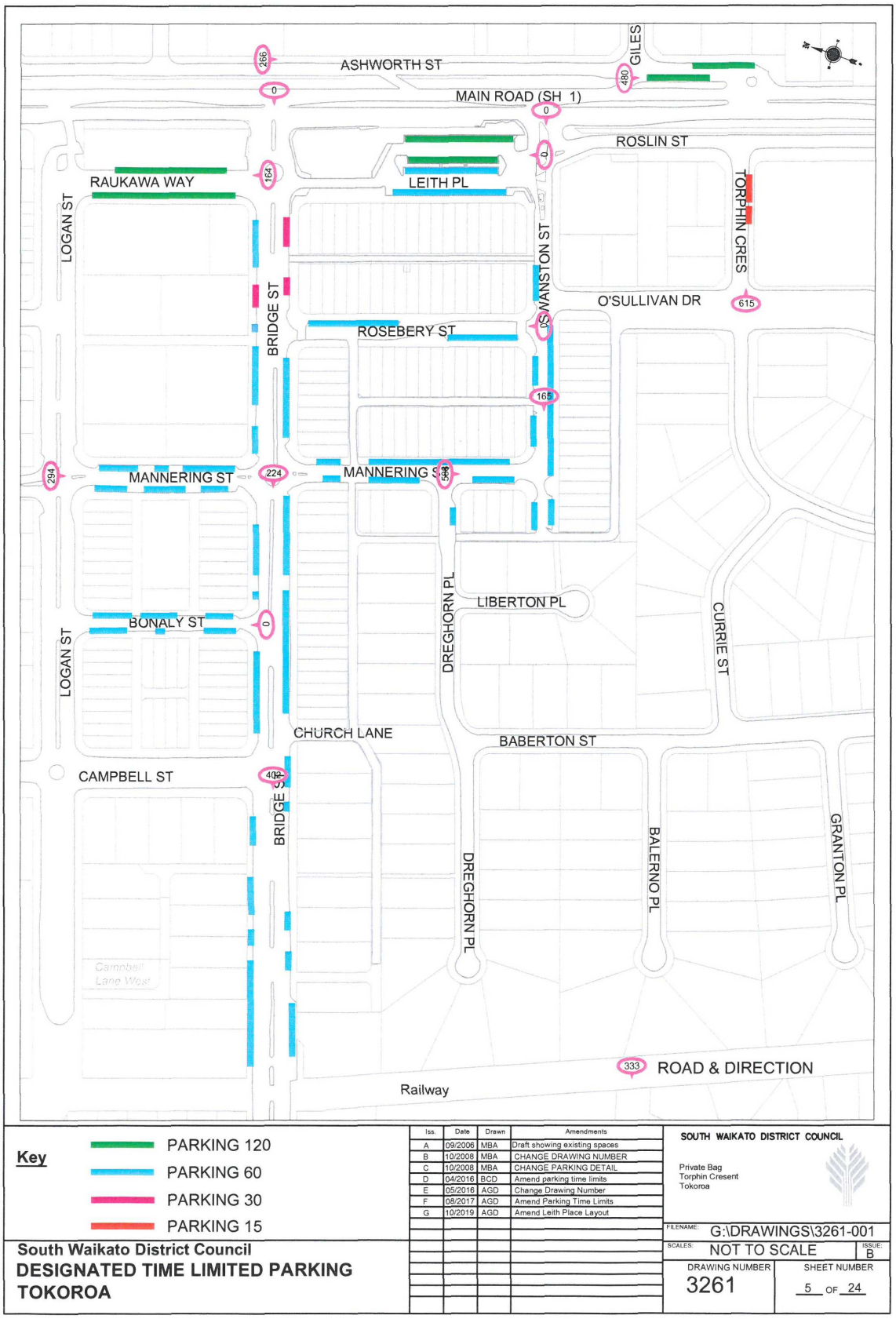
ASHWORTH ST
MAIN ROAD (SH 1)
GILES
ROSLIN ST
RAUKAWA WAY
LEITH PL
TORPHIN CRES
LOGAN ST
BRIDGE ST
SWANSTON ST
O'SULLIVAN DR
ROSEBERY ST
MANNERING ST
MANNERING S
LIBERTON PL
DREGHORN PL
CURRIE ST
BONALY ST
LOGAN ST
CHURCH LANE
BABERTON ST
CAMPBELL ST
BRIDGE ST
DREGHORN PL
BALERNO PL
GRANTON PL
Campbell Lane West
Railway
ROAD & DIRECTION
Key
PARKING 120
PARKING 60
PARKING 30
PARKING 15
South Waikato District Council
DESIGNATED TIME LIMITED PARKING
TOKOROA
Iss. Date Drawn Amendments
A 09/2006 MBA Draft showing existing spaces
B 10/2008 MBA CHANGE DRAWING NUMBER
C 10/2008 MBA CHANGE PARKING DETAIL
D 04/2016 BCD Amend parking time limits
E 05/2016 AGD Change Drawing Number
F 08/2017 AGD Amend Parking Time Limits
G 10/2019 AGD Amend Leith Place Layout
SOUTH WAIKATO DISTRICT COUNCIL
Private Bag
Torphin Cresent
Tokoroa
FILENAME: G:\DRAWINGS\3261-001
SCALES: NOT TO SCALE
ISSUE: B
DRAWING NUMBER 3261
SHEET NUMBER 5 OF 24

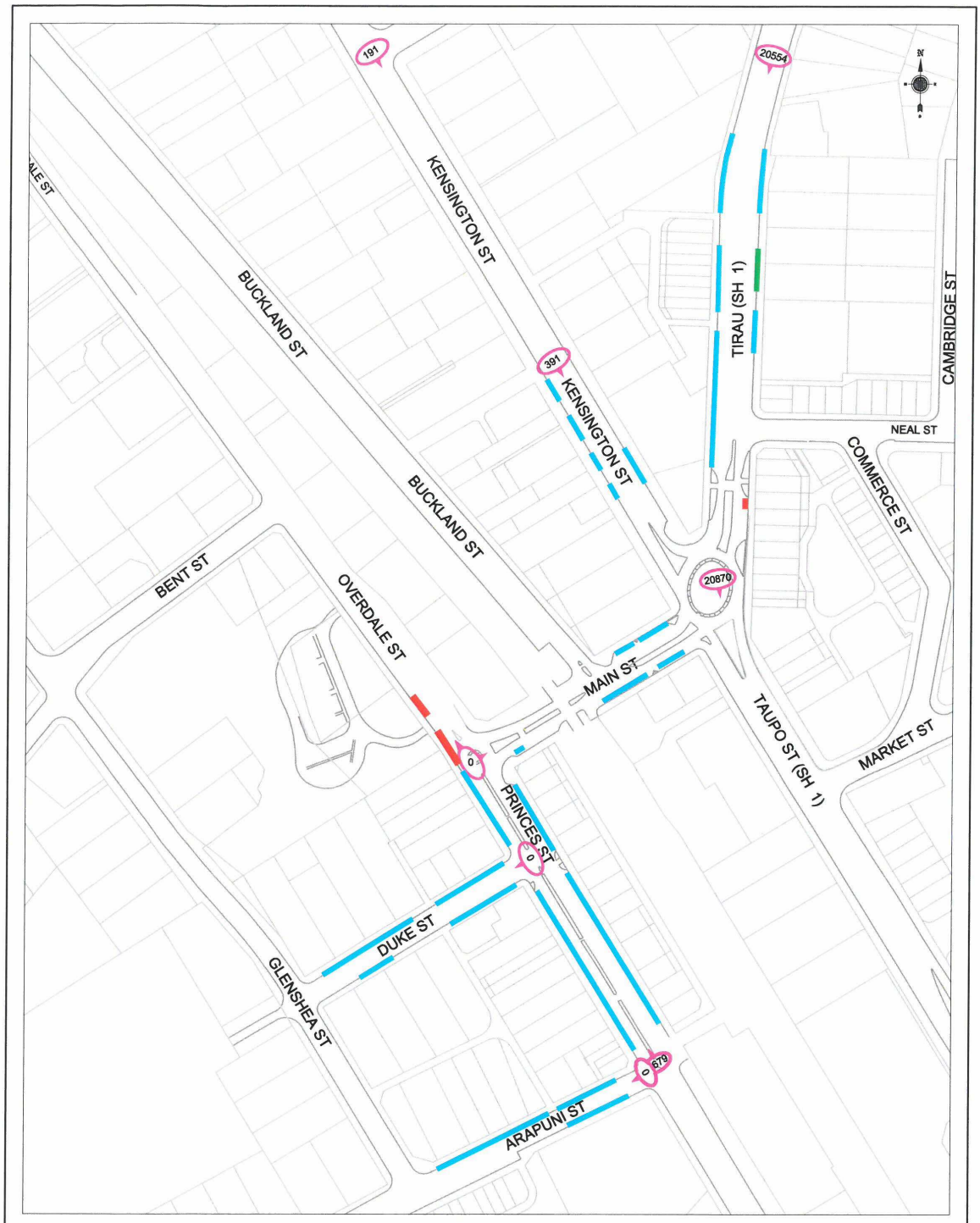

Key

333 ROAD & DIRECTION
PARKING 120
PARKING 60
PARKING 15

South Waikato District Council

DESIGNATED TIME LIMITED PARKING PUTARURU

Iss.	Date	Drawn	Amendments
A	09/2006	MBA	Draft showing existing spaces
B	10/2008	MBA	CHANGE DRAWING NUMBER
C	10/2008	MBA	CHANGE MAIN ST LAYOUT
D	05/2016	AGD	Change Drawing Number

SOUTH WAIKATO DISTRICT COUNCIL

Private Bag
Torphin Cresent
Tokoroa

FILENAME: G:\DRAWINGS\3261-001
SCALES: NOT TO SCALE
ISSUE: B
DRAWING NUMBER: 3261
SHEET NUMBER: 6 OF 24

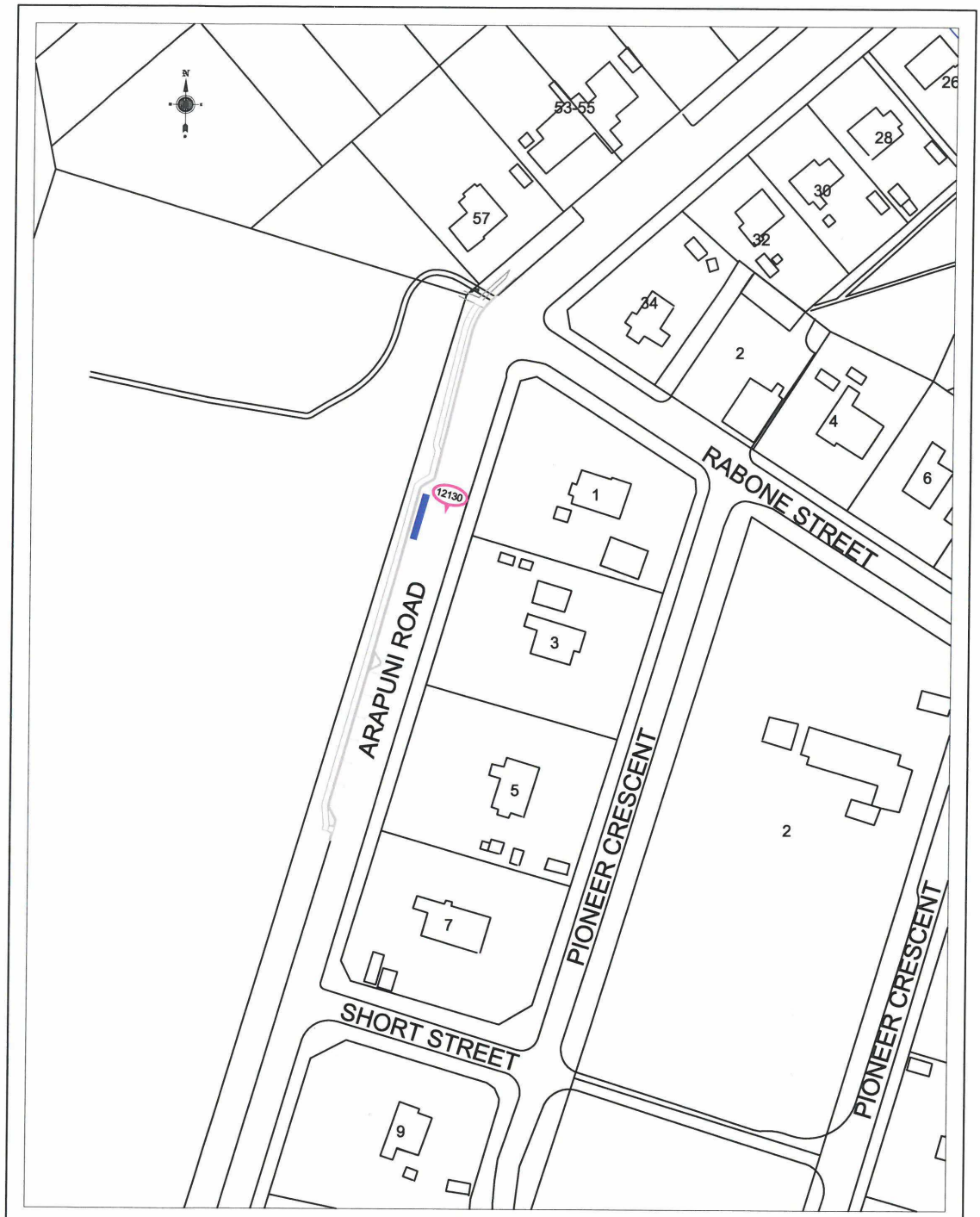
N
53-55
57
26
28
30
32
34
2
4
6
1
3
5
7
9
2
12130
ARAPUNI ROAD
RABONE STREET
PIONEER CRESCENT
PIONEER CRESCENT
SHORT STREET
Key
333
ROAD & DIRECTION
PARKING 10
South Waikato District Council
DESIGNATED TIME LIMITED PARKING
ARAPUNI
Iss. | Date | Drawn | Amendments
A | 09/2006 | MBA | Draft showing existing spaces
B | 05/2016 | AGD | Change Drawing Number
SOUTH WAIKATO DISTRICT COUNCIL
Private Bag
Torphin Cresent
Tokoroa
FILENAME: G:\DRAWINGS\3261-001
SCALES: NOT TO SCALE
ISSUE: A
DRAWING NUMBER 3261
SHEET NUMBER 6.1 OF 24

Key

ROAD & DIRECTION

PARKING FOR DISABLED PERSONS

South Waikato District Council

DESIGNATED ZONE PARKING FOR DISABLED PERSONS TOKOROA

Iss.	Date	Drawn	Amendments
A	09/2006	MBA	Draft showing existing & to be removed
B	10/2008	MBA	CHANGE DRAWING NUMBER
C	07/2012	ML	Re-locate on Leith PL, additional on Roslin ST
D	04/2016	BCD	Amend disabled parking
E	05/2016	AGD	Change Drawing Number
F	10/2019	AGD	Amend Leith Place Layout

SOUTH WAIKATO DISTRICT COUNCIL
Private Bag
Torphin Cresent
Tokoroa

FILENAME: G:\DRAWINGS\3261-001
SCALES: NOT TO SCALE
ISSUE: C
DRAWING NUMBER: 3261
SHEET NUMBER: 7 OF 24

Key

M PARKING FOR DISABLED PERSONS

Iss.	Date	Drawn	Amendments
A	09/2006	MBA	Draft showing existing & to be removed
B	10/2008	MBA	CHANGE DRAWING NUMBER
C	06/2017	AGD	Change Drawing Number

SOUTH WAIKATO DISTRICT COUNCIL

Private Bag
Torphin Cresent
Tokoroa

South Waikato District Council

DESIGNATED ZONE PARKING FOR DISABLED PERSONS PUTARURU

FILENAME: G:\DRAWINGS\3261-001

SCALES: NOT TO SCALE ISSUE: B

DRAWING NUMBER 3261

SHEET NUMBER 8 OF 24

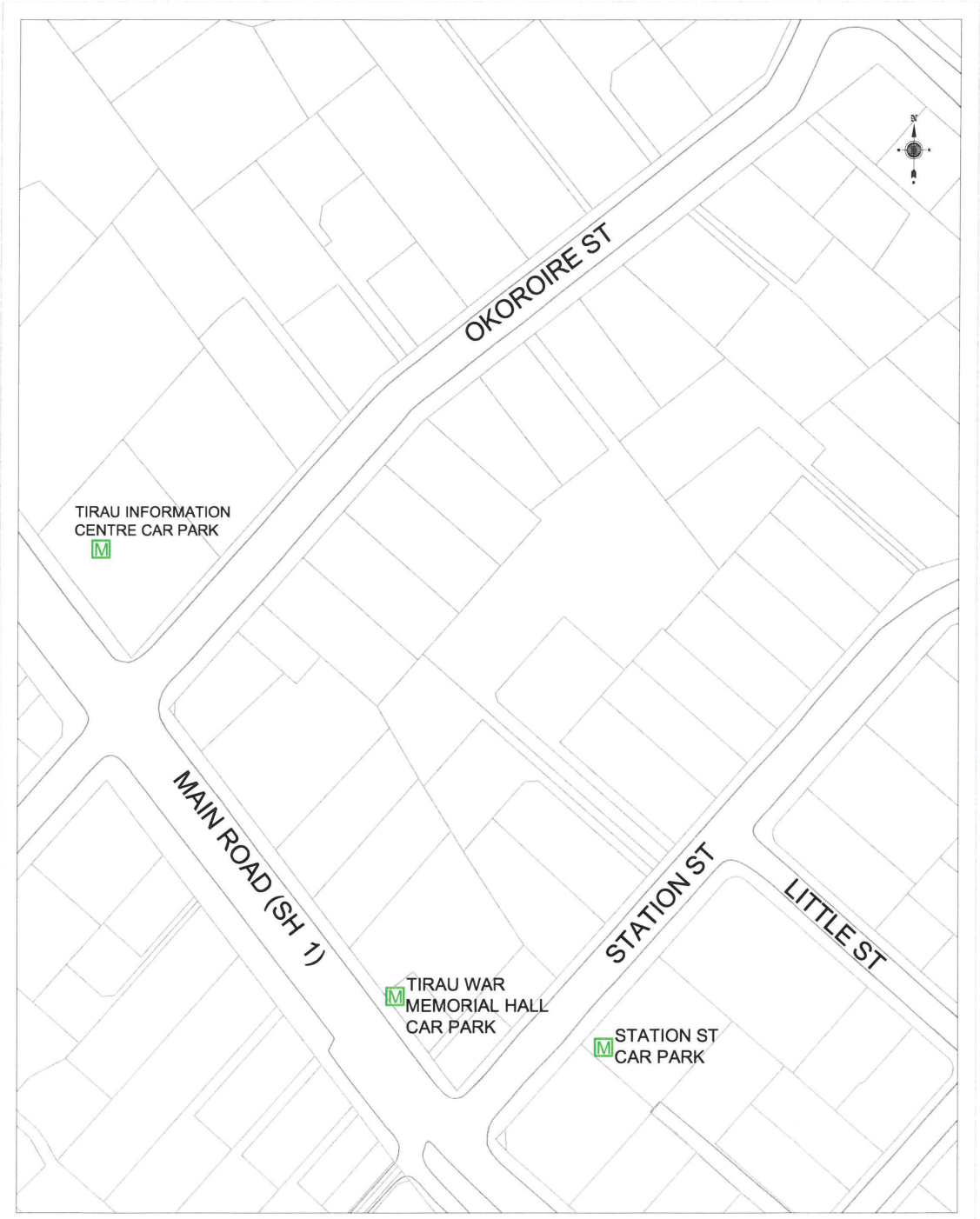

Key

M PARKING FOR DISABLED PERSONS

Iss.	Date	Drawn	Amendments
A	09/2006	MBA	Draft showing existing mobility spaces
B	10/2008	MBA	CHANGE DRAWING NUMBER
C	05/2016	AGD	Change Drawing Number

SOUTH WAIKATO DISTRICT COUNCIL

Private Bag
Torphin Cresent
Tokoroa

South Waikato District Council

DESIGNATED ZONE PARKING FOR DISABLED PERSONS TIRAU

FILENAME: G:\DRAWINGS\3261-001

SCALES: NOT TO SCALE | ISSUE: B

DRAWING NUMBER: 3261

SHEET NUMBER: 9 OF 24

LEITH PL WEST
SWANSTON ST
O'SULLIVAN DR
ROSEBERY ST
MANNERING ST
DREGHORN PL
LIBERTON PL
Key
TAXI STANDS
South Waikato District Council
DESIGNATED TAXI STANDS TOKOROA
Iss. Date Drawn Amendments
A 09/2006 MBA Draft showing existing taxi spaces
B 10/2008 MBA CHANGE DRAWING NUMBER
C 04/2016 BCD Amend taxi stand locations
D 05/2016 AGD Change Drawing Number
SOUTH WAIKATO DISTRICT COUNCIL
Private Bag
Torphin Cresent
Tokoroa
FILENAME: G:\DRAWINGS\3261-001
SCALES: NOT TO SCALE
ISSUE: B
DRAWING NUMBER 3261
SHEET NUMBER 10 OF 24

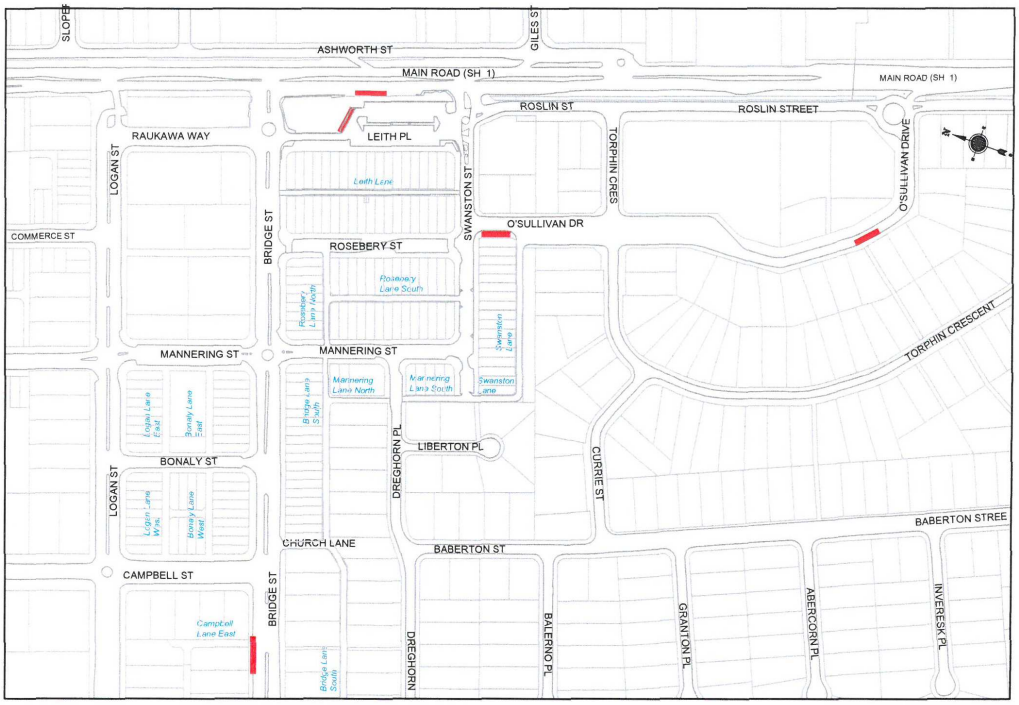

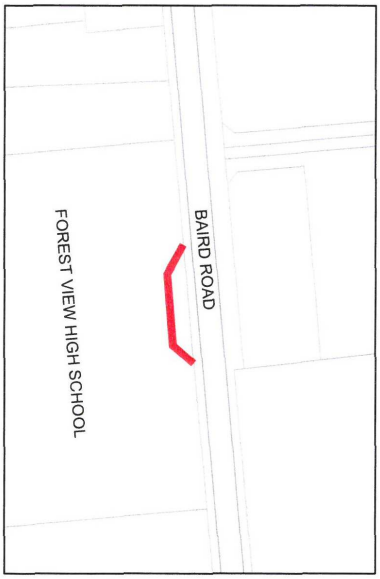

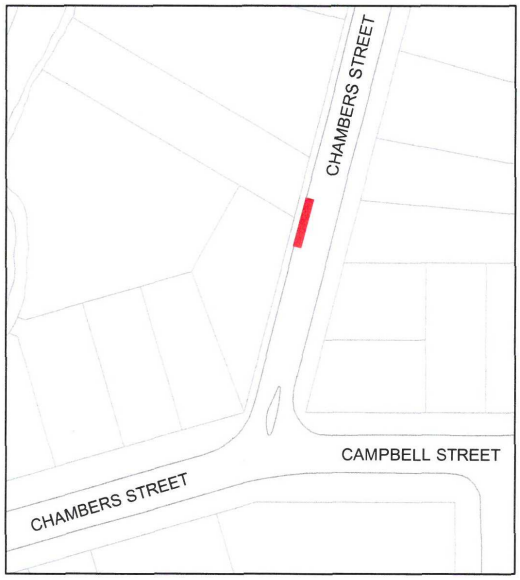

Key

BUS STOPS

South Waikato District Council

DESIGNATED BUS STOPS TOKOROA

Iss.	Date	Drawn	Amendments
A	05/2016	AGD	New Drawing For Bus Stops
B	10/2019	AGD	Amend Leith Place Layout

SOUTH WAIKATO DISTRICT COUNCIL

Private Bag
Torphin Cresent
Tokoroa

FILENAME: G:\DRAWINGS\3261-001

SCALES: NOT TO SCALE | ISSUE: B

DRAWING NUMBER 3261 | SHEET NUMBER 11 OF 24

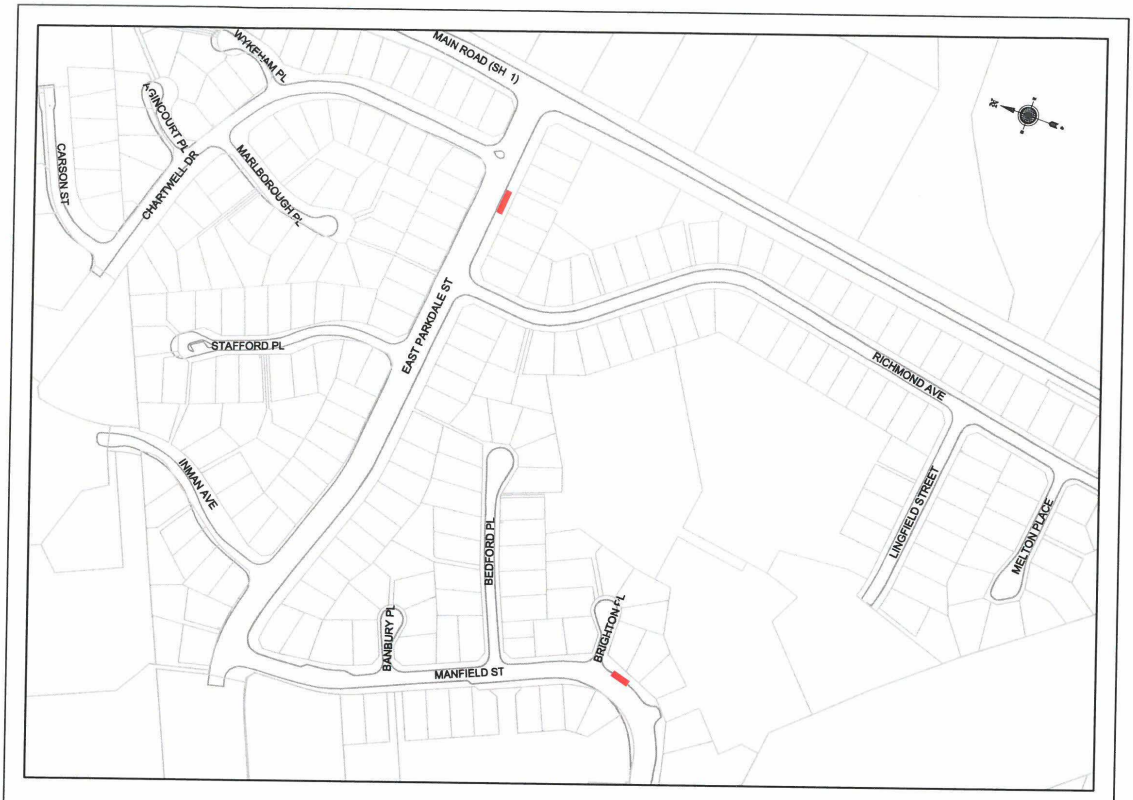

Key — BUS STOPS

South Waikato District Council

DESIGNATED BUS STOPS TOKOROA

Iss.	Date	Drawn	Amendments
A	05/2016	AGD	New Drawing For Bus Stops

SOUTH WAIKATO DISTRICT COUNCIL

Private Bag
Torphin Cresent
Tokoroa

FILENAME: G:\DRAWINGS\3261-001

SCALES: NOT TO SCALE | ISSUE: B

DRAWING NUMBER 3261

SHEET NUMBER 12 OF 24

Key BUS STOPS

Iss.	Date	Drawn	Amendments
A	05/2016	AGD	New Drawing For Bus Stops

South Waikato District Council

DESIGNATED BUS STOPS TOKOROA

SOUTH WAIKATO DISTRICT COUNCIL

Private Bag
Torphin Cresent
Tokoroa

FILENAME: G:\DRAWINGS\3261-001
SCALES: NOT TO SCALE
ISSUE: B
DRAWING NUMBER: 3261
SHEET NUMBER: 13 OF 24

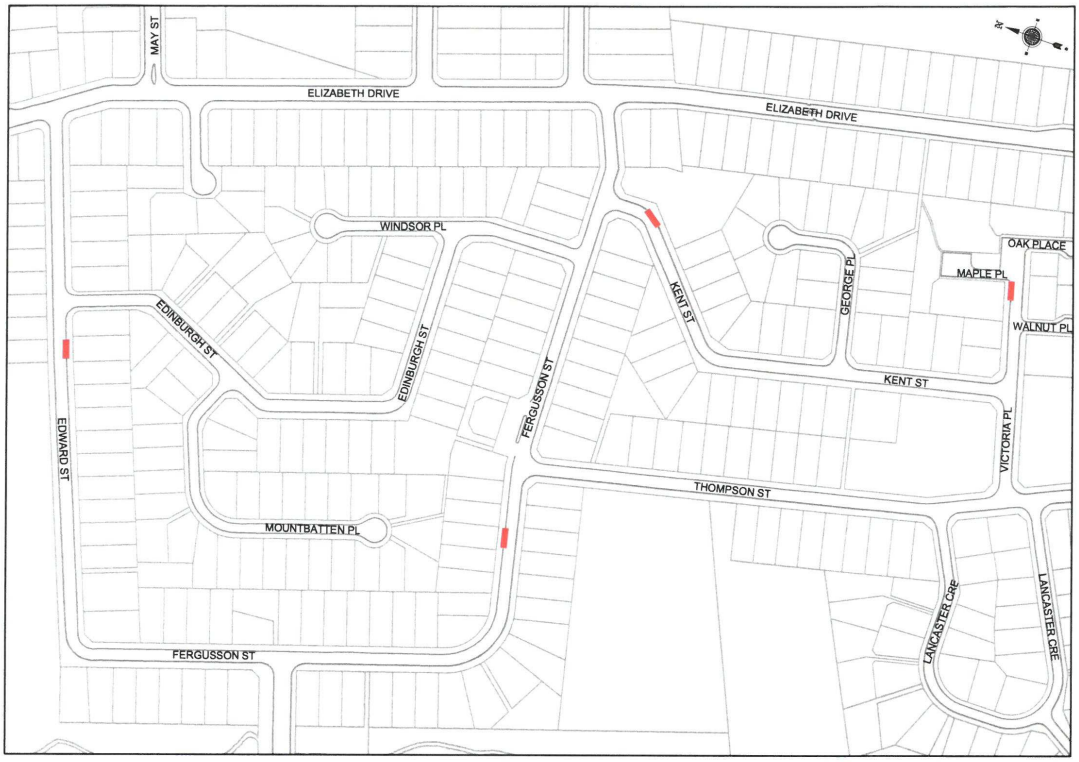

Key — BUS STOPS

South Waikato District Council

DESIGNATED BUS STOPS TOKOROA

Iss.	Date	Drawn	Amendments
A	05/2016	AGD	New Drawing For Bus Stops

SOUTH WAIKATO DISTRICT COUNCIL

Private Bag
Torphin Cresent
Tokoroa

FILENAME: G:\DRAWINGS\3261-001

SCALES: NOT TO SCALE — ISSUE: B

DRAWING NUMBER: 3261

SHEET NUMBER: 14 OF 24

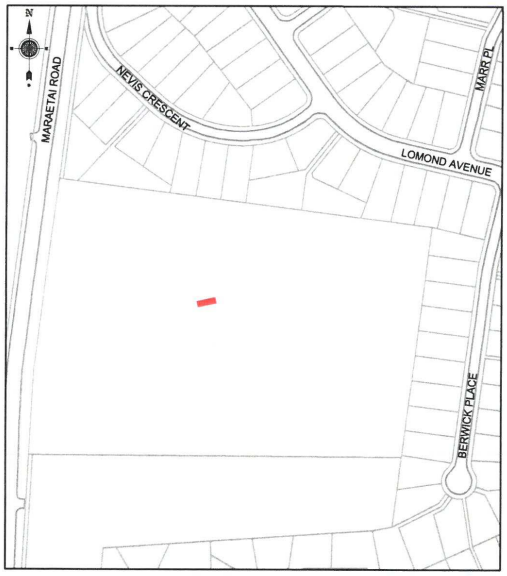

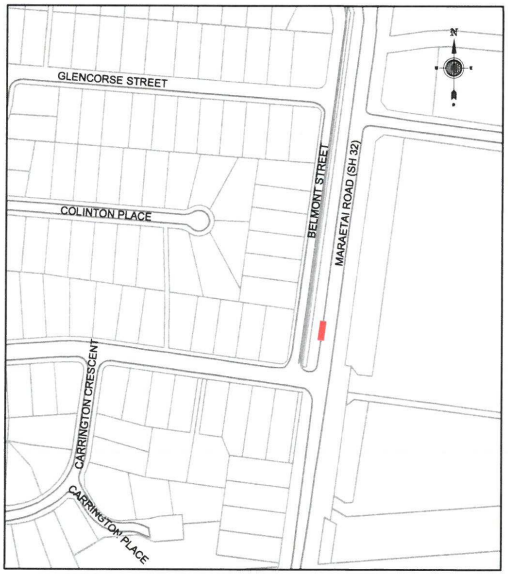

Key — BUS STOPS

South Waikato District Council

DESIGNATED BUS STOPS TOKOROA

Iss.	Date	Drawn	Amendments
A	05/2016	AGD	New Drawing For Bus Stops

SOUTH WAIKATO DISTRICT COUNCIL

Private Bag
Torphin Cresent
Tokoroa

FILENAME: G:\DRAWINGS\3261-001

SCALES: NOT TO SCALE — ISSUE: B

DRAWING NUMBER: 3261 — SHEET NUMBER: 15 OF 24

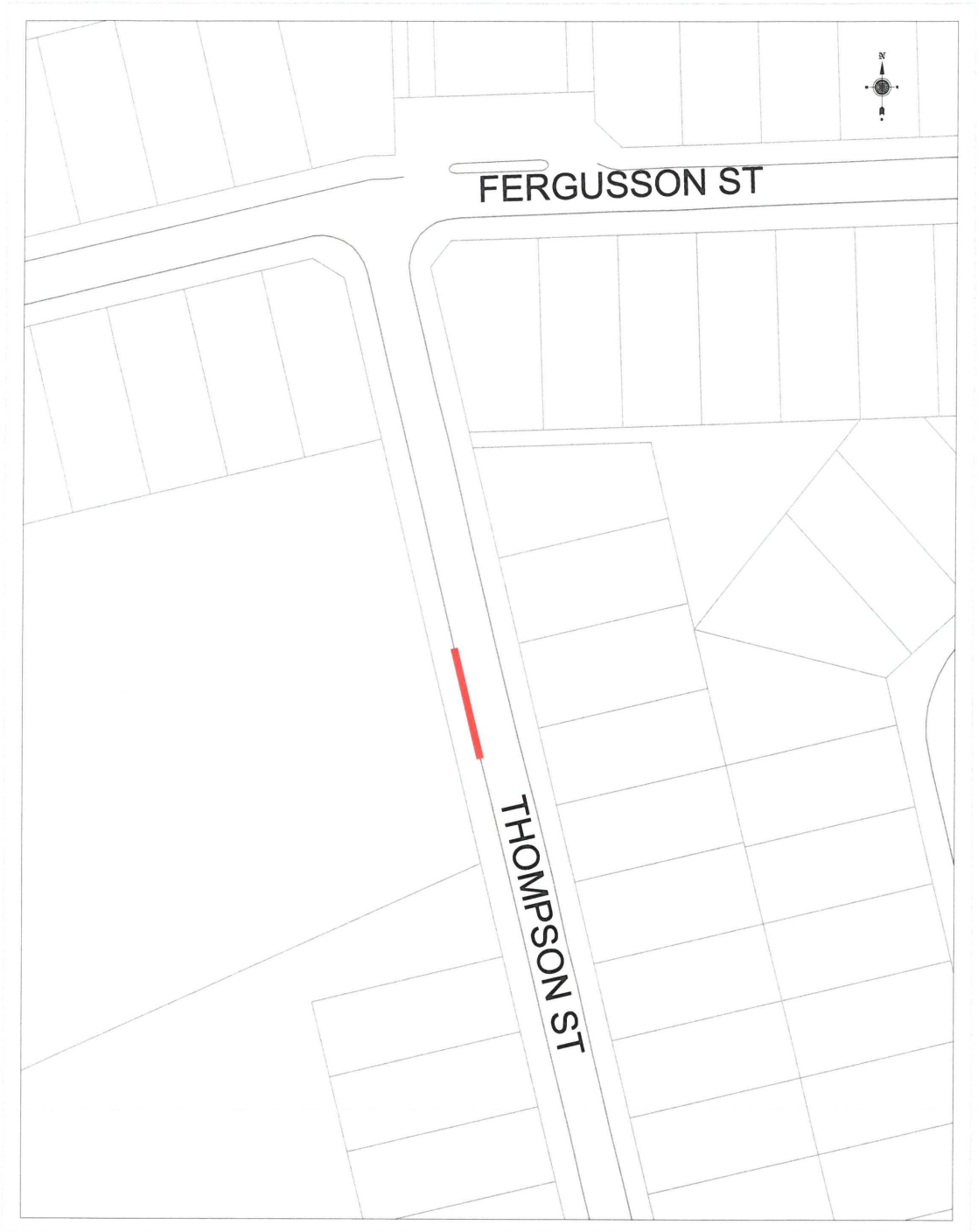

Key

BUS STOPS

South Waikato District Council

DESIGNATED BUS STOPS TOKOROA

Iss.	Date	Drawn	Amendments
A	09/2006	MBA	Draft showing existing bus space
B	10/2008	MBA	CHANGE DRAWING NUMBER
C	05/2016	AGD	Change Drawing Number

SOUTH WAIKATO DISTRICT COUNCIL

Private Bag
Torphin Cresent
Tokoroa

FILENAME: G:\DRAWINGS\3261-001

SCALES: NOT TO SCALE | ISSUE: B

DRAWING NUMBER: 3261

SHEET NUMBER: 16 OF 24

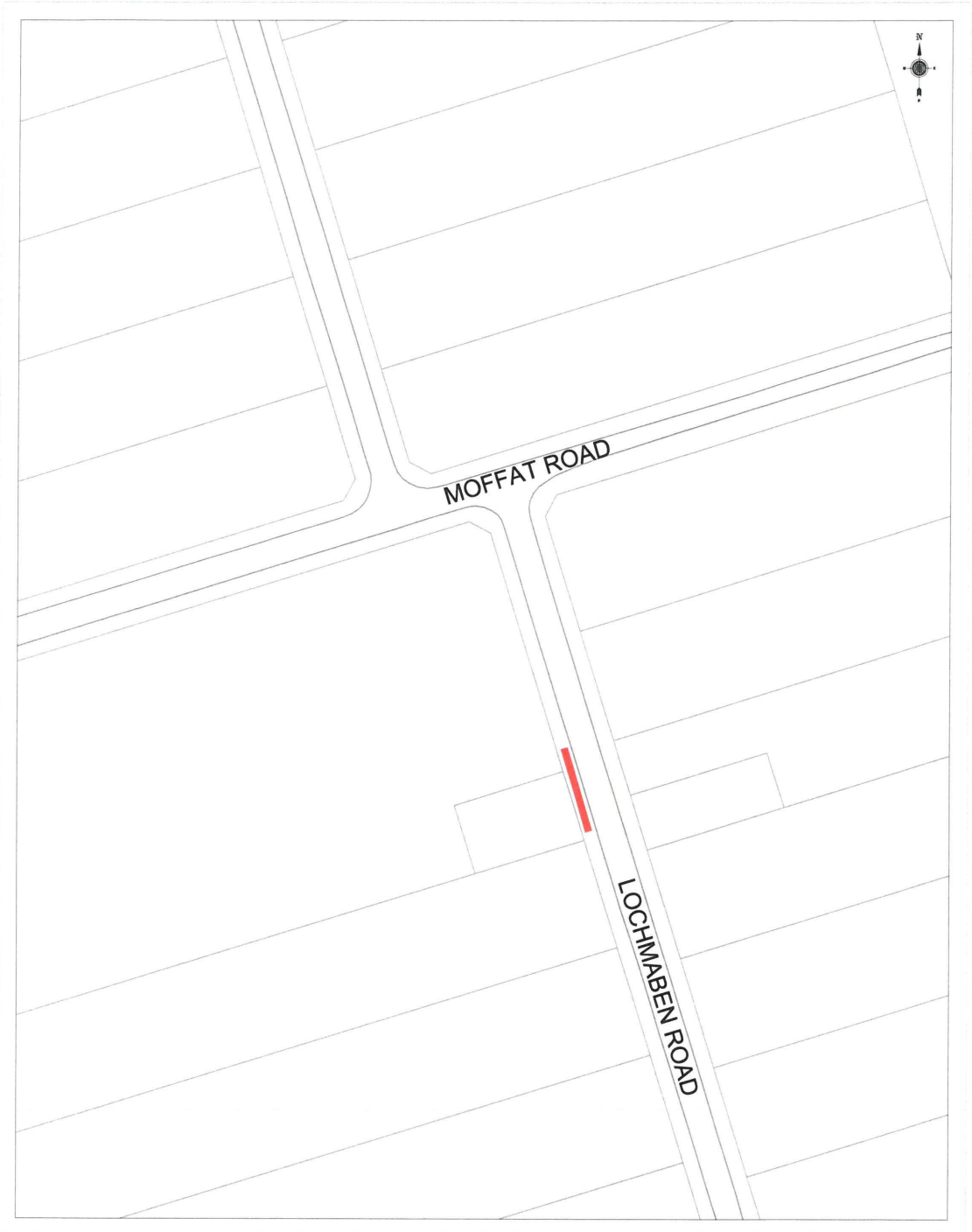

Key

BUS STOPS

Iss.	Date	Drawn	Amendments
A	09/2006	MBA	Draft showing existing bus spaces
B	10/2008	MBA	CHANGE DRAWING NUMBER
C	05/2016	AGD	Change Drawing Number

SOUTH WAIKATO DISTRICT COUNCIL

Private Bag
Torphin Cresent
Tokoroa

South Waikato District Council

DESIGNATED BUS STOPS TOKOROA

FILENAME: G:\DRAWINGS\3261-001

SCALES: NOT TO SCALE | ISSUE: B

DRAWING NUMBER: 3261

SHEET NUMBER: 17 OF 24

Key

333 ROAD & DIRECTION BUS STOPS

Iss.	Date	Drawn	Amendments
A	09/2006	MBA	Draft showing existing bus spaces
B	10/2008	MBA	CHANGE DRAWING NUMBER
C	05/2016	AGD	Change Drawing Number

SOUTH WAIKATO DISTRICT COUNCIL

Private Bag
Torphin Cresent
Tokoroa

South Waikato District Council

DESIGNATED BUS STOPS PUTARURU

FILENAME: G:\DRAWINGS\3261-001
SCALES: NOT TO SCALE
ISSUE: B
DRAWING NUMBER: 3261
SHEET NUMBER: 18 OF 24

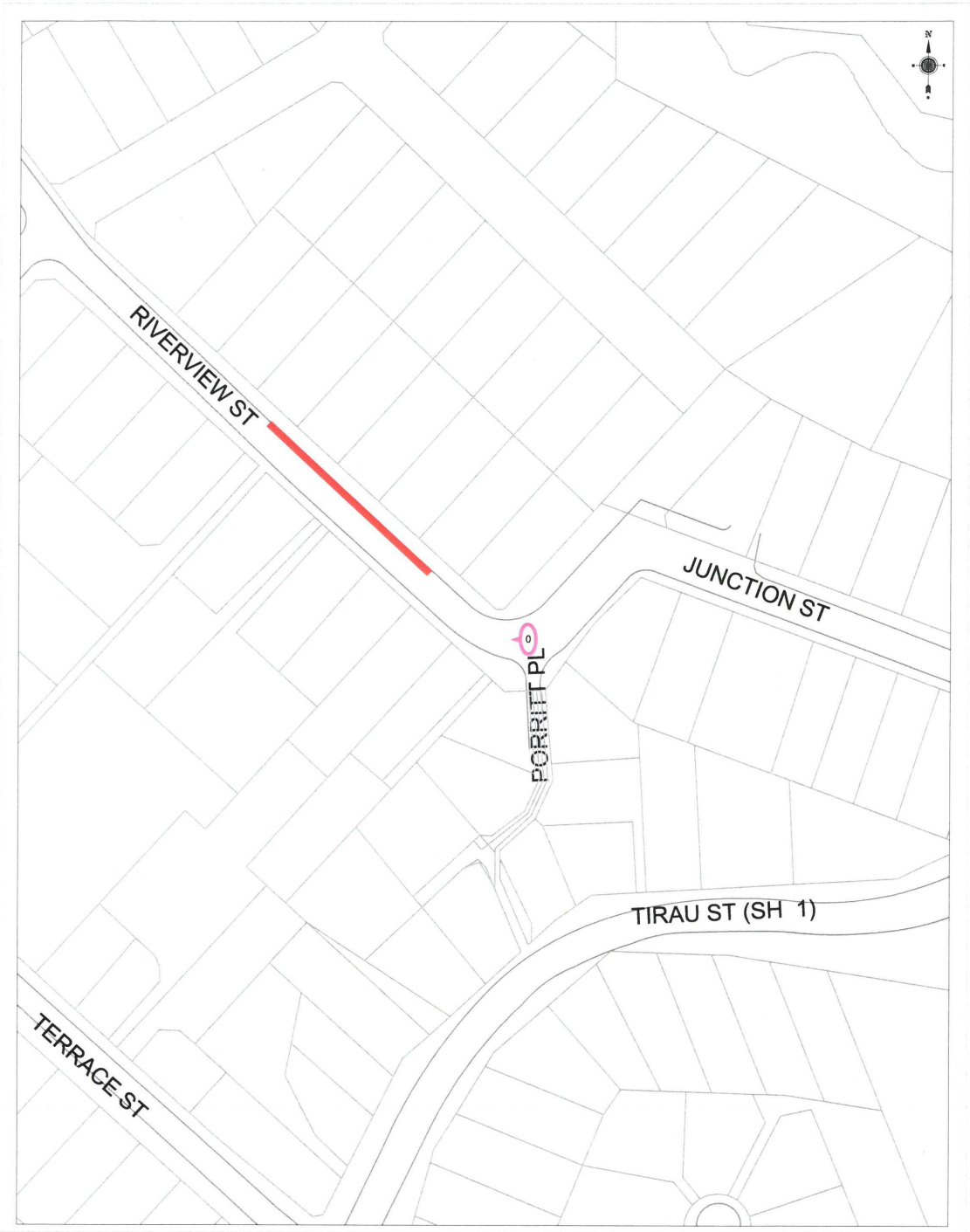

Key

333 ROAD & DIRECTION BUS STOPS

Iss.	Date	Drawn	Amendments
A	09/2006	MBA	Draft showing existing bus space
B	10/2008	MBA	CHANGE DRAWING NUMBER
C	05/2016	AGD	Change Drawing Number

SOUTH WAIKATO DISTRICT COUNCIL

Private Bag
Torphin Cresent
Tokoroa

South Waikato District Council

DESIGNATED BUS STOPS PUTARURU

FILENAME: G:\DRAWINGS\3261-001

SCALES: NOT TO SCALE | ISSUE: B

DRAWING NUMBER: 3261

SHEET NUMBER: 19 OF 24

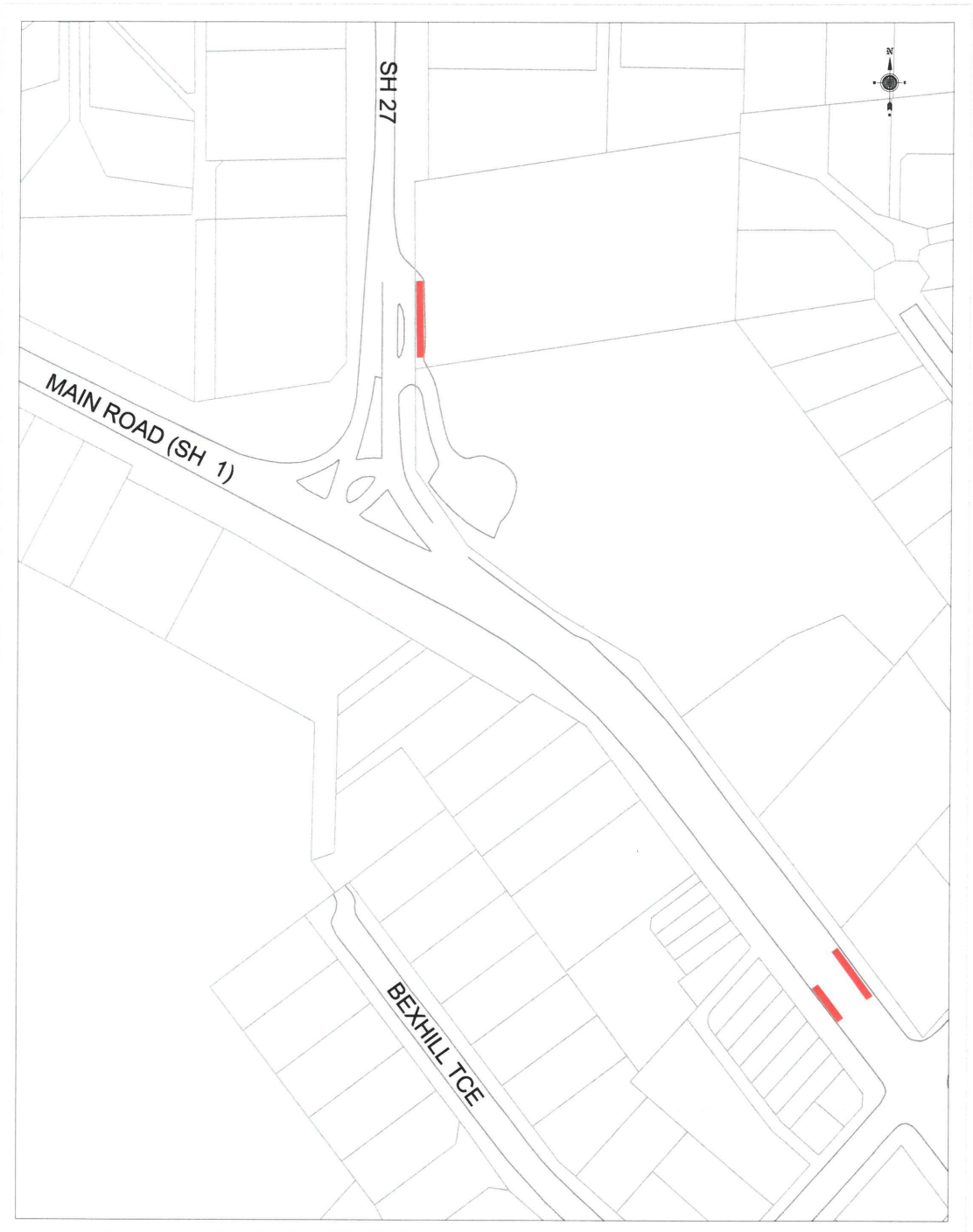

Key

333 ROAD & DIRECTION BUS STOPS

Iss.	Date	Drawn	Amendments
A	09/2006	MBA	Draft showing existing bus spaces
B	10/2008	MBA	CHANGE DRAWING NUMBER
C	05/2016	AGD	Change Drawing Number

SOUTH WAIKATO DISTRICT COUNCIL

Private Bag
Torphin Cresent
Tokoroa

South Waikato District Council

DESIGNATED BUS STOPS TIRAU

FILENAME: G:\DRAWINGS\3261-001

SCALES: NOT TO SCALE ISSUE: B

DRAWING NUMBER 3261

SHEET NUMBER 20 OF 24

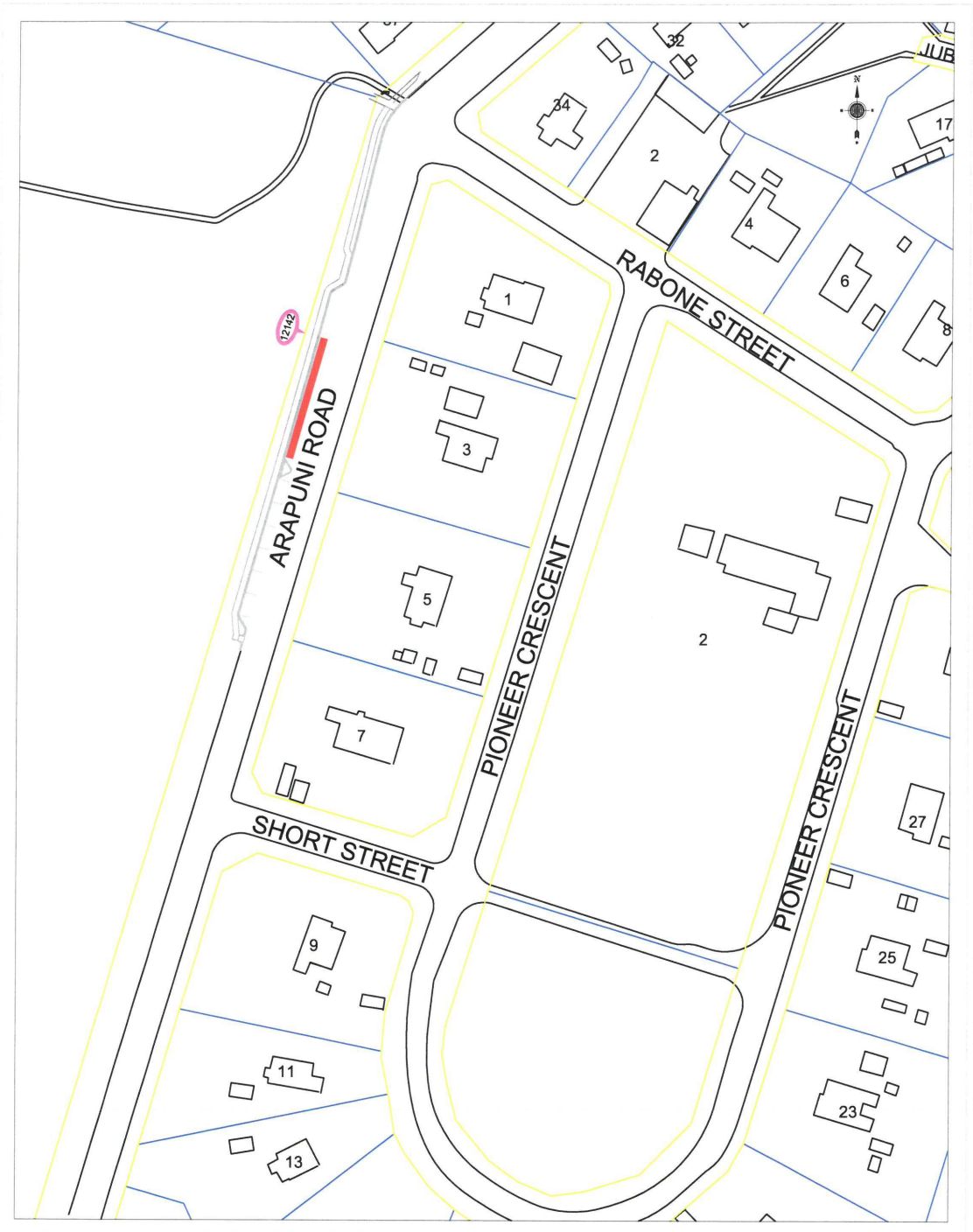

Key 333 ROAD & DIRECTION BUS STOPS

Iss.	Date	Drawn	Amendments
A	08/2012	MBA	Draft showing existing bus spaces
B	09/2012	BCD	Bus spaces amended
C	05/2016	AGD	Change Drawing Number

SOUTH WAIKATO DISTRICT COUNCIL

Private Bag
Torphin Cresent
Tokoroa

South Waikato District Council

DESIGNATED BUS STOPS ARAPUNI

FILENAME: G:\DRAWINGS\3261-001
SCALES: NOT TO SCALE
ISSUE: B
DRAWING NUMBER: 3261
SHEET NUMBER: 21 OF 24

Speed Limits

Schedules

The following schedules exclude all State Highways.

Schedule No	Description	Comment
7.1	Roads that have a speed limit of 20 km/h	Not used in this Bylaw
7.2	Roads that have a speed limit of 30 km/h	Not used in this Bylaw
7.3	Roads that have a speed limit of 40 km/h	Not used in this Bylaw
7.4	Roads that have a speed limit of 50 km/h	
7.5	Roads that have a speed limit of 60 km/h	
7.6	Roads that have a speed limit of 70 km/h	
7.7	Roads that have a speed limit of 80 km/h	
7.8	Roads that have a speed limit of 100 km/h	
7.9	Roads that have a holiday speed limit	Not used in this Bylaw
7.10	Roads that have a variable speed limit	Not used in this Bylaw
7.11	Roads that have a minimum speed limit	Not used in this Bylaw

Schedule 7.4 – Urban Traffic Areas – 50 km/h

The roads within the area shaded in green/yellow as shown on Maps (3256, 1-4) have a speed limit of 50 km/h except for those roads shown having different speed limits and as detailed within the following schedules.

Ref No	Speed Limit	Description	Date Speed Limit Comes into Force	Legal Instrument	Previous Legal Instrument
	50 km/h	**Tokoroa** All local roads within the area enclosed by a line described as 50km/h in the key on the attached plan, SWDC 3256/1 called Tokoroa Urban Area, including full length of Lion Drive; to RP 180 Baird Road (Rural), (1284m west of Elizabeth Drive); to RP 1153 Paraonui Road, (94m north of Tasman Drive north end); Mossop Road (urban) from SH1 starting at RP 30 to RP 188, (188m east of SH1); and except for those roads or areas that are marked on the said plan and identified in the key as having a different speed limit, as referred in the appropriate schedule of this bylaw.	2008	South Waikato District Council Land Transport Bylaw 2017	South Waikato District Council Speed Limits Bylaw 2008
	50 km/h	**Putaruru** All local roads within the area enclosed by a line described as 50 km/h in the key on the attached plan, SWDC 3256/2 called Putaruru Urban Area, to RP 850 Overdale Street, (155m south of Scott Road); to RP 1530 Arapuni Street, (200m west of Golf Street); to RP 50 Lichfield Road, (50m south of Golf Street).	2008	South Waikato District Council Land Transport Bylaw 2017	South Waikato District Council Speed Limits Bylaw 2008

Ref No	Speed Limit	Description	Date Speed Limit Comes into Force	Legal Instrument	Previous Legal Instrument
	50 km/h	**Tirau** All local roads within the area enclosed by a line described as 50 km/h in the key on the attached plan, SWDC 3256/3 called Tirau Urban Area, and to RP 200 Parapara Road, (40m south of Kittow Street) and RP 90 Okoroire Road, (90m east of railway crossing).	2008	South Waikato District Council Land Transport Bylaw 2017	South Waikato District Council Speed Limits Bylaw 2008
	50 km/h	**Arapuni** All local roads within the area enclosed by a line described as 50km/h in the key on the attached plan, SWDC 3256/4 called Arapuni Urban Area, including Arapuni Road for a length of 1328m from RP 11.490 km, (300m north of Sanders Street) to RP 12.818 km, (333m south of Coates Road); except for those roads or areas marked on the said plan and identified in the key as having a different speed limit, as referred in the appropriate schedule of this bylaw.	01/01/2009	South Waikato District Council Land Transport Bylaw 2017	South Waikato District Council Speed Limits Bylaw 2008

Schedule 7.4 – Rural Traffic Areas – 50 km/h

Ref No	Speed Limit	Description	Date Speed Limit Comes into Force	Legal Instrument	Previous Legal Instrument
	50 km/h	Leslie Road for a length of 472 metres from RP 3537 to RP 4009	2017	South Waikato District Council Land Transport Bylaw 2017	South Waikato District Council Speed Limits Bylaw 2008

Schedule 7.5 – Urban Traffic Areas – 60 km/h

The roads or areas described in the Schedule or as shown on a map (No 3256 - 1-4) reference in this Schedule are declared to have a speed limit of 60 km/h.

Ref No	Speed Limit	Description	Date Speed Limit Comes into Force	Legal Instrument	Previous Legal Instrument
	60 km/h	**Tokoroa** Mossop Road (urban) for a length 450m from the intersection with SH 1 to RP 450 (450m east of SH 1)	2012	South Waikato District Council Land Transport Bylaw 2017	South Waikato District Council Speed Limits Bylaw 2008

Schedule 7.6 – Urban Traffic Areas - 70 km/h

The roads or areas described in this Schedule or as shown on a map (No 3256, - 1.2) referenced in this Schedule are declared to have a speed limit of 70 km/h.

Ref No	Speed Limit	Description	Date Speed Limit Comes into Force	Legal Instrument	Previous Legal Instrument
	70 km/h	**Tokoroa** Sloss Road (urban) for a length of 80m from RP 20, (20m east of SH1) to RP 100 (100m east SH1). Sloss Road (rural) for a length of 455m from Sloss Road (urban) RP 0, (100m east of SH1) to RP 455 (555m east of SH1).	2008	South Waikato District Council Land Transport Bylaw 2017	South Waikato District Council Speed Limits Bylaw 2008
	70 km/h	**Putaruru** Overdale Street for a length of 130m from the end of 50km/h zone at RP 850 (155m south of Scott Road), to RP 980, (25m south of Scott Road), and, Overdale Road for a length of 625m from RP 0, (25m south of Scott Road) to RP625, (600m north of Scott Road).	2008	South Waikato District Council Land Transport Bylaw 2017	South Waikato District Council Speed Limits Bylaw 2008

Schedule 7.7 – Urban Traffic Areas – 80 km/h

The roads or areas described in this Schedule or as shown on a map (No 3256 – 4)referenced in this Schedule are declared to have a speed limit of 80 km/h.

Ref No	Speed Limit	Description	Date Speed Limit Comes into Force	Legal Instrument	Previous Legal Instrument
	80 km/h	**Arapuni** Arapuni Road for a length of 467m, from RP 11023, (136m east of Powerhouse Road), to RP 11490, (231m west of Powerhouse Road). Powerhouse Road for the full length 1060m, from RP 0, (intersection with Arapuni Road, to RP 1060, (end of SWDC road).	01/01/2009	South Waikato District Council Land Transport Bylaw 2017	South Waikato District Council Speed Limits Bylaw 2008
	80 km/h	**Tokoroa** Mossop Road for a length of 133m from RP 450 (450m east of SH 1) to RP 583 (Tokoroa urban boundary) rural.	2012		

Schedule 7.7 – Rural Traffic Areas – 80 km/h

Ref No	Speed Limit	Description	Date Speed Limit Comes into Force	Legal Instrument	Previous Legal Instrument
	80 km/h	**Tokoroa** Mossop Road for a length of 1117m from RP 0 (Tokoroa rural - urban boundary of SH 1) to RP 1117 (1700m east of SH 1).	2017	South Waikato District Council Land Transport Bylaw 2017	South Waikato District Council Speed Limits Bylaw 2008
	80 km/h	**Putaruru** Domain Road for a length of 1110m from RP 0 (SH1 - Rail crossing) to RP 1110.	2017	South Waikato District Council Land Transport Bylaw 2017	South Waikato District Council Speed Limits Bylaw 2008

Schedule 7.8 – Rural Traffic Areas - 100 km/h

The roads or areas described in this Schedule or as shown on a map (No 3256 – 1-4) referenced in this Schedule are declared to have a speed limit of 100 km/h.

Ref No	Speed Limit	Description	Date Speed Limit Comes into Force	Legal Instrument	Previous Legal Instrument
	100km/h	**All South Waikato District Council roads** outside an urban or rural traffic area listed in schedule 7.4, 7.5, 7.6, 7.7 have a speed limit of 100km/h, except for roads or areas that are: (a) Described as having a different speed limit, as referenced in the appropriate schedule of this bylaw; or (b) Shown on a map as having a different speed limit, as referenced in the appropriate section of this bylaw.	2008	South Waikato District Council Land Transport Bylaw 2017	South Waikato District Council Speed Limits Bylaw 2008

Speed Limit Map – Tokoroa

Speed Limit Map – Putaruru

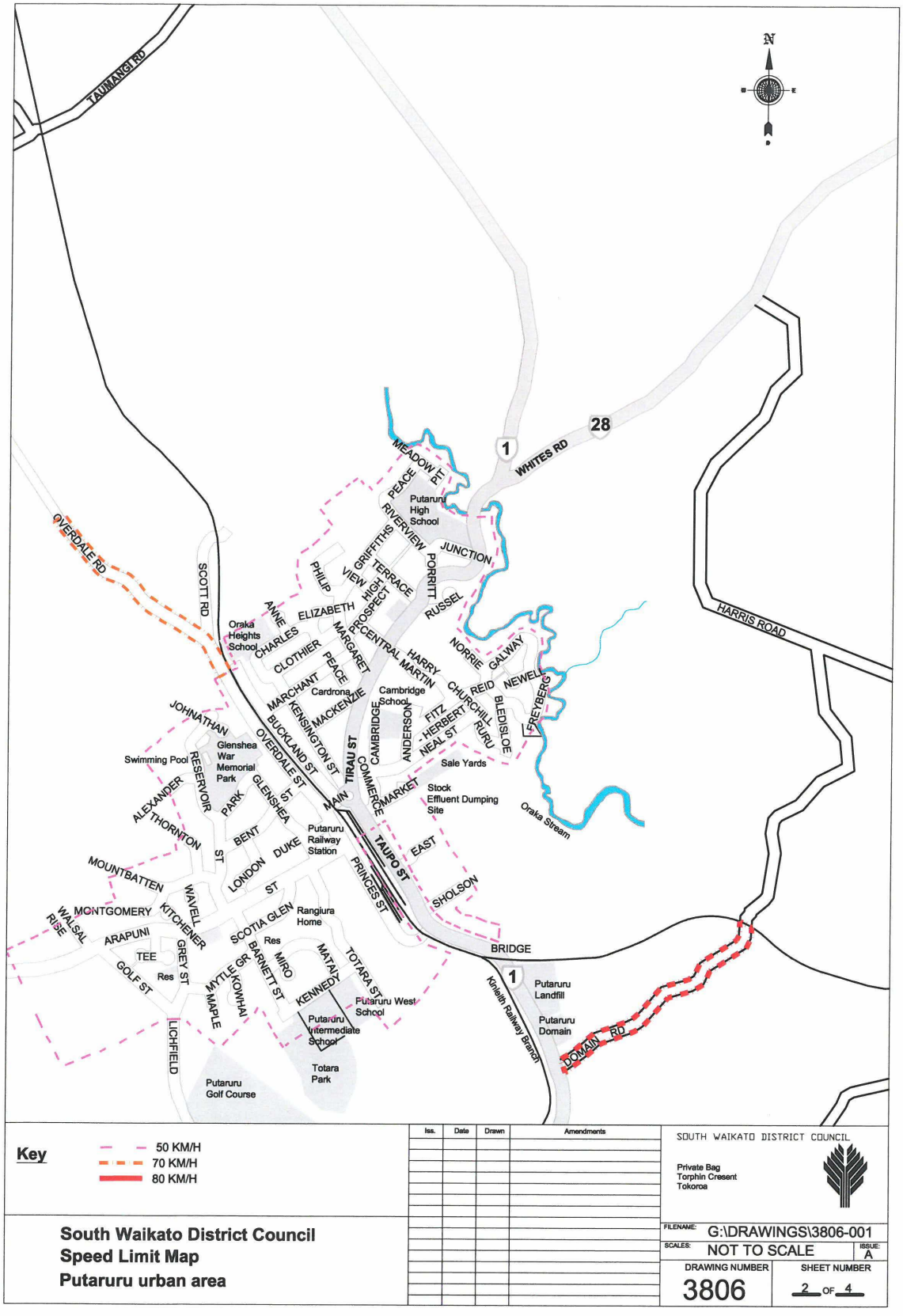

Speed Limit Map - Tirau

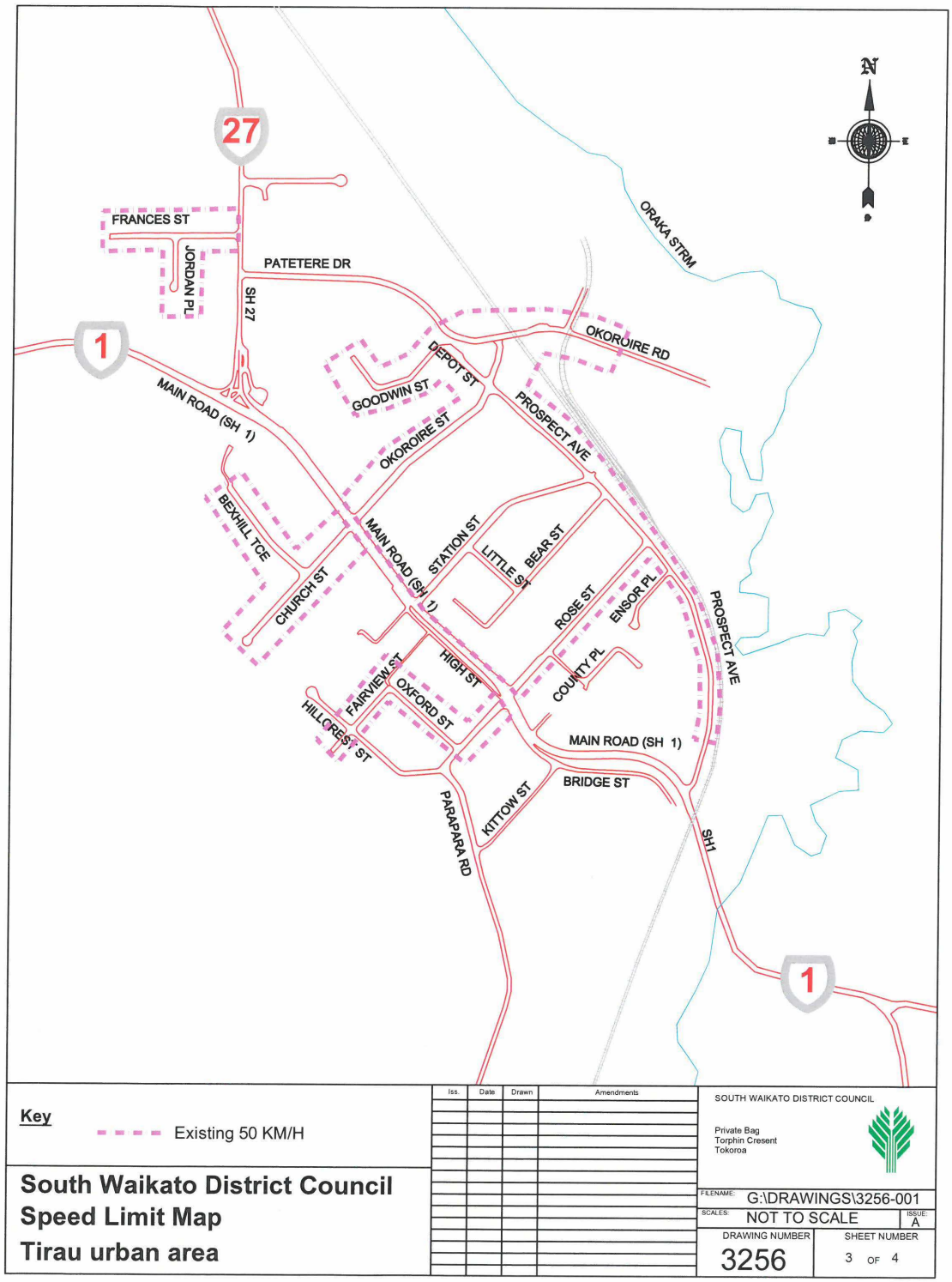
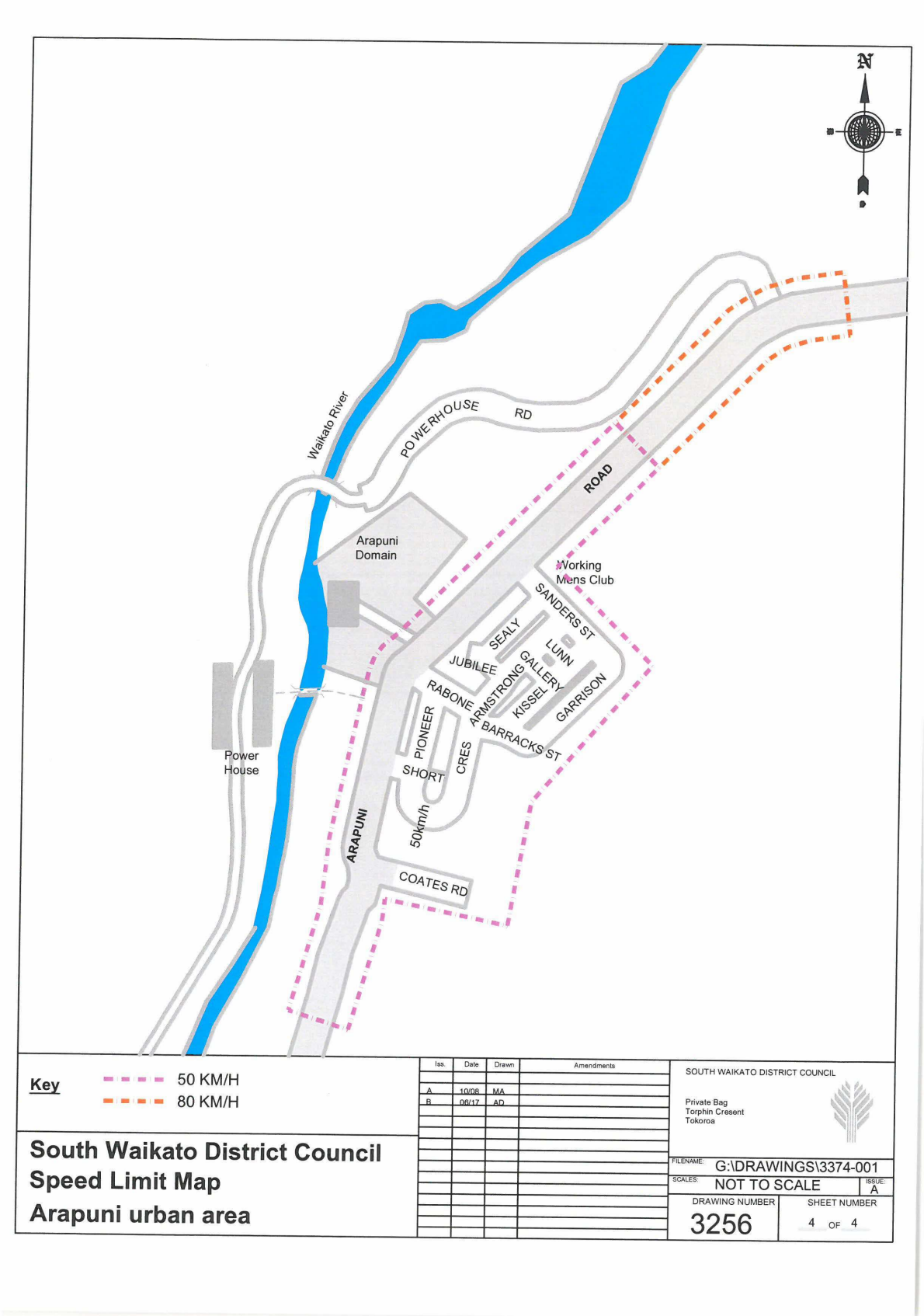
Speed Limit Map – Arapuni